FIGURE 4 // Trench 3

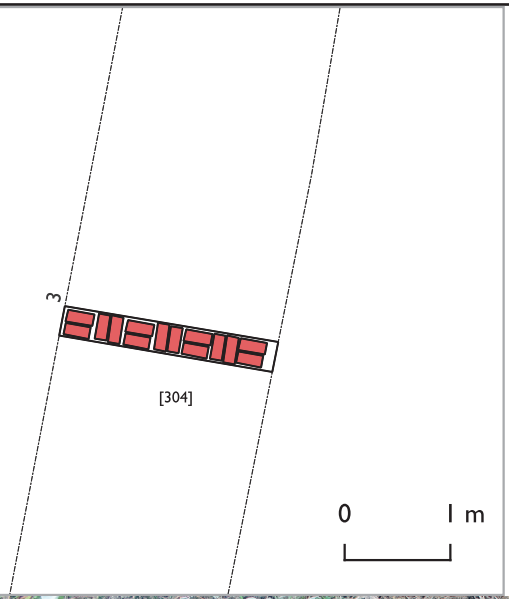



Structure [304], plan view, IMG_2841

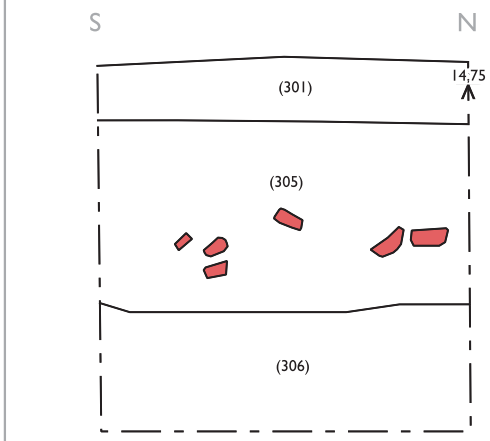

Section 3.1



Trench section, showing made ground (305), IMG_2858



Made ground (305), plan view, IMG_2843

Section Level — Limit of Excavation

Interface — CBM

N

PROJECT // P24-285 Offord Darcy,Grove Farm

DESCRIPTION // Features in Trench 3

Section produced in 1:20 @A4 Height data in mOD

DOC REF: P24-285-AER-v1