0 1 2 3 4 5

SCALE BAR: 1:100

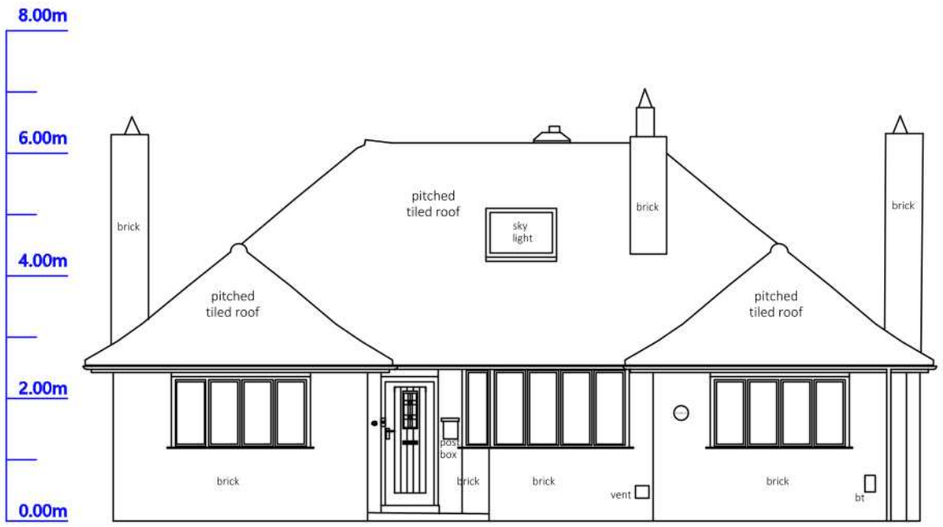

Proposed
West Elevation (front)

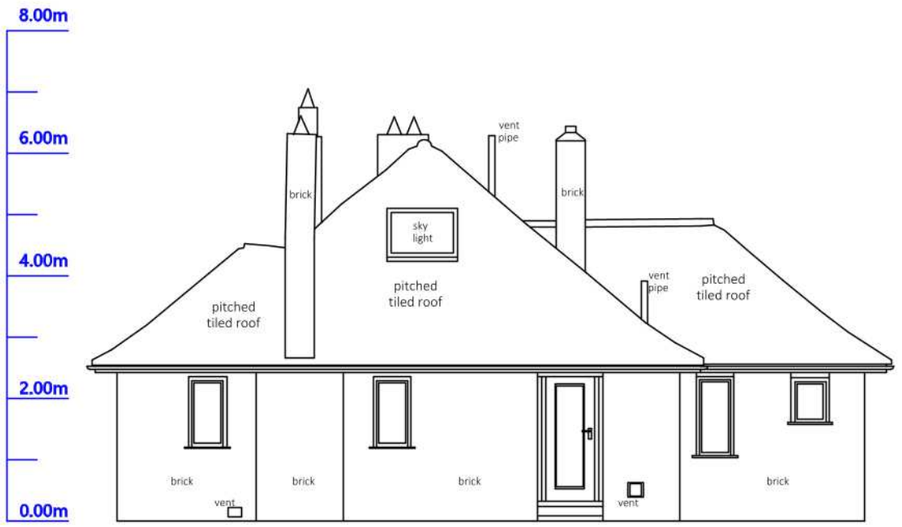

Proposed
South Elevation (right hand side)

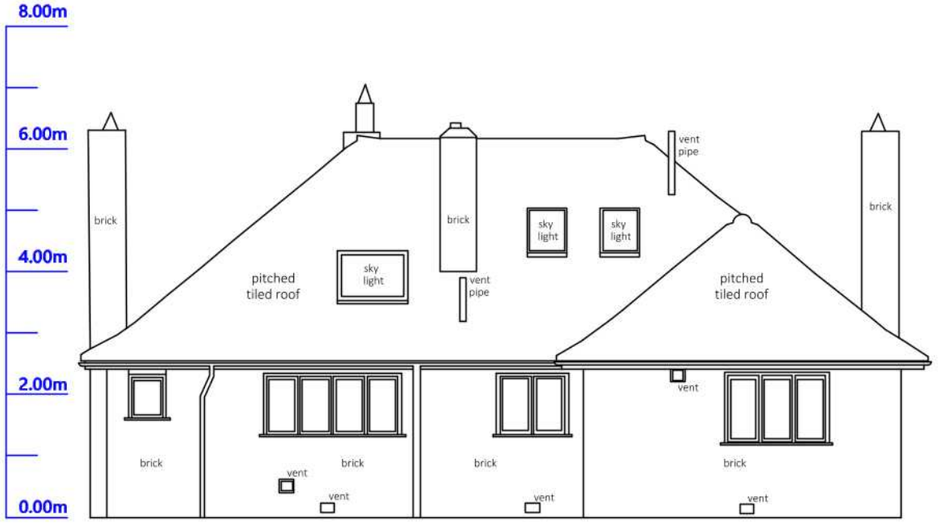

Proposed
East Elevation (rear)

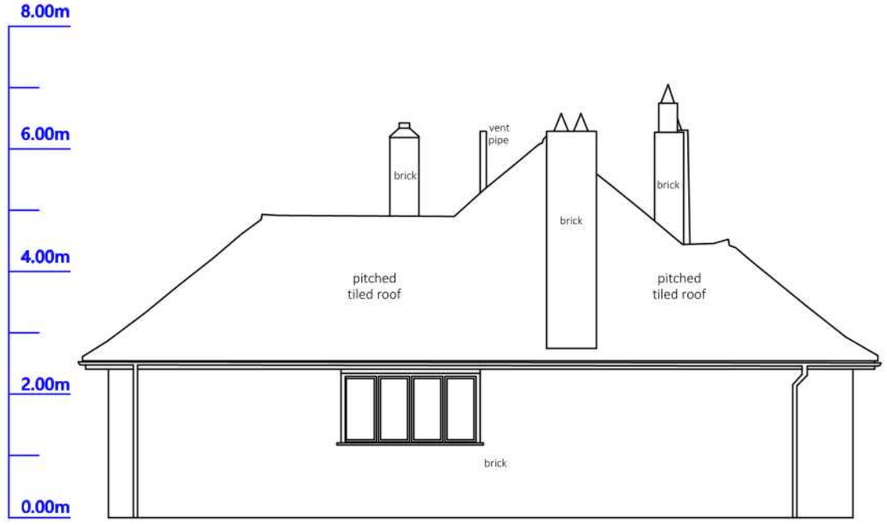

Proposed
North Elevation (left hand side)

SITE SURVEY NOTES:
A large part of the details measured have been done using non-contact laser scanning methods. All due care and attention has been maintained throughout the collection and plotting of survey details, however, critical dimensions should always be double checked and verified on-site prior to new installments,amendments or considerations.

SURVEY GRID
The computation of the horizontal and vertical survey control was recorded using our survey grade GNSS receivers.
Data provided by Leica Geosystems Smartnet RTK correction service.
Primary survey control is based on station 1 and referenced to station 2.
Scale factor of 1 applied to this survey although based on OSGB36(15)

OTHER
Levels and heights are in metres, unless otherwise stated.
Wall thicknesses are approximate and a consequence of the measured survey. Thickness of walls have not been measured through.
Sanitary symbols are generic blocks and are intended to highlight a rooms purpose or the presents of plumbing/services in the location.
Sanitary blocks have been placed approximately and have not been precisely located.
Basic window profile has been surveyed, inc overall postion/size, sill height and head height.
Door position and swing directions have been included. Door opening width has been surveyed not including jams.
Hatching added as a generic/aesthetics feature to aid feature distinction.
Basic ceiling detail has been included (dashed lines)however, where a ceiling finish has been removed/damaged or is not in tact, the structural make up revealed has not been included.
Basic items of fixed furniture may have been included where necessary to highlight a rooms nature/purpose. These items tend to be substantial in size. Furniture, equipment, shelving and paraphernalia only survey where pre-agreements made.
External areas will be provided on a separate topographic survey plan.
Room numbers are indicative/have not been included but may be added if supplied.
Fitmarks have been included to allow overlaying of floors.
Plotting on paper may lead to a variety of scaling risks/errors due to paper stretching or inaccurate plotter settings etc therefore any dimensions scaled from a paper reproduction should be treated with caution.
THIS DRAWING MUST BE USED IN CONJUNCTION WITH ALL OTHER DRAWINGS AND RELEVANT DOCUMENTATION.
Please contact us with any questions or if any errors or inaccuracies have been identified at the time of survey. If in any doubt please ask.

TERMINOLOGY:

Underscore annotation indicates a level measurement.
Underscore & Over-score annotation indicates a height from floor measurement.

SL HT: Window sill measurement. Height measured from floor to sill.

HD HT: Window head measurement. Height measured from floor to window head/opening/top of glass if only accessible.

CEILING: Floor to ceiling measured height.

F.F.L: Finished floor level. Measured ground level relative to site datum/O.D.N.

UNDERSIDE: Measurement height to underside of feature E.G. Underside of beam, slope, or bulkhead.

U.T.M: Unable to measure/not measured/unavailable at the time of survey.

SITE FOCUS SURVEYS
TOPO·ENG·MBS·3DHDS
·sitefocussurveys.co.uk
·info@sfsurveys.co.uk
·01480 354508
·07446 138947
·Cambridgeshire

Title/Address:
Sicamous,
Church Walk,
Wyton, Cambridgeshire

Details:
Proposed Elevations

Client:
Mr Giles Manton

Size & Scale:	Surveyed:	Drawn by:
A3 @ 1:100	11/03/2025	DF

Drawing id:
SFS-600GIL-1-2/2