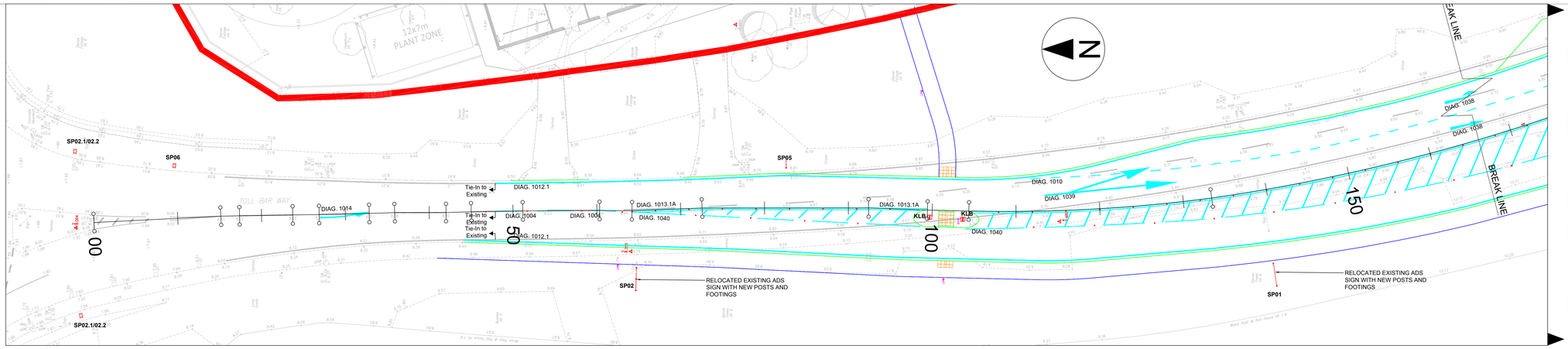

VIEW '1'

10m 0 10m 20m 30m 40m 50m

SCALE BAR
1:200

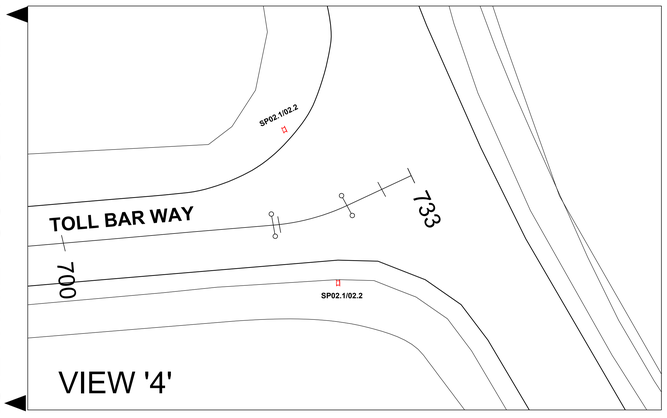

(To be confirmed with Cambridgeshire County Council)
see Detail on drawing 8595-MJM-XX-XX-DR-D-6601
KEEP LEFT (DIAGRAM 610) Signface

PROPOSED TRAFFIC SIGNAL POLE
Detailed design awaited.

B# PROPOSED HAT PIN LIGHTING COLUMN
Design to be supplied by Cambridgeshire County Council
Refer to drawing 8658-MJM-XX-XX-DR-D-6603
for details of signs attached

LP PROPOSED LIGHTING COLUMN
Design to be supplied by Cambridgeshire County Council

SP## SIGN POST and SIGNS
Refer to drawing 8658-MJM-XX-XX-DR-D-6603
for Schedule

ROAD STUD
3M Reflective Permanent Roads Studs (white).
Permanent Surface Mounted using HotMelt Adhasive.
Fixed at 4.5m centres between Double White Lines to
Diag 1013.1A and every 6m between dashed lines to
Diag 1040 & Diag 1004.

NOTES
1) For details of on site works beyond Limit of Adoption see Architects drawings.

ROAD MARKING AND SIGNING NOTES

1. Contractor to allow for all existing roadmarkings to be removed where necessary, using hydroblasting. New markings to tie back into existing.
2. All roadmarking and signing diagrams and details to be in accordance with "Traffic Sign Regulations and General Directions 2016" and amendments.
3. All new bollards to be positioned to give a minimum of 500mm clearance to kerb face.
4. Signs to be sited to ensure that they do not obstruct visibility to other signs.
5. All lane delineation roadmarkings to be 100mm wide, stop lines 200mm wide and cycle lane to be 150mm wide in accordance with "Traffic Sign Regulations and General Directions 2016" and amendments.
6. Minimum mounting height to underside of all new signs to be 2400mm unless stated otherwise.
7. All work and materials to be in accordance with Department of Transport Specifications for Highway Works 2003 and Amendments.
8. White lining to be thermoplastic screed reflectorised in accordance with BS EN 1436. Material to have a min reflectivity of 100mcd/sqm/lux.
9. Excavation, backfilling and reinstatement trenches for street lighting and signing cable to be undertaken by contractor where specified.
10. Existing TRO lining to be re-established/extended to the satisfaction of the Highway Authority.
11. Yellow roadmarkings to be non-reflective unless otherwise stated.
12. All new signs to be positioned to give a minimum of 500mm clearance from kerb face to closest edge of sign face.
13. All signs to be fitted with anti-rotational clips
14. All Directional arrows to Diag 1038 to be 4m long.
15. All signs to be reflective to Class RA2 unless otherwise stated.

Road Marking Schedule			
Diagram No.	Colour	Line Width (mm)	Spacing/Size
1001	White	200	Continuous
1004	White	100	4m line 2m gap
1010	White	100	1m line 1m gap
1012.1	White	150	Continuous
1013.1A	White	2 x 100 90 Gap	Continuous
1014	White	N/A	6m long Arrow
1038	White	N/A	4m long Arrow
1039	White	N/A	8m long Arrow
1040	White	100 line 150 hatch	Hatch 3m gap, lines 2m gap 4m line

Note:
All diagram numbers refer to Traffic Signs Regulations & General Directions 2016

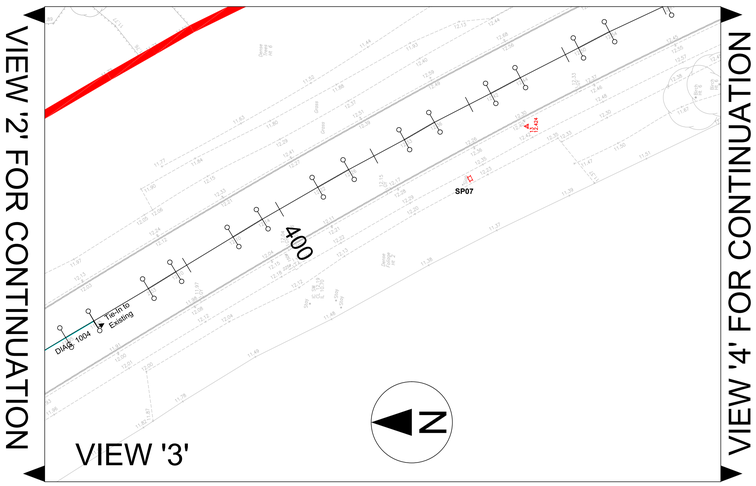

DESIGNER RISK INFORMATION

IN ADDITION TO THE HAZARDS/RISKS NORMALLY ASSOCIATED WITH THE TYPES OF WORK DETAILED ON THIS DRAWING, NOTE THE FOLLOWING:-

CONSTRUCTION:

MAINTENANCE/CLEANING:

DECOMMISSIONING/DEMOLITION:

IT IS ASSUMED THAT ALL WORKS WILL BE CARRIED OUT BY A COMPETENT CONTRACTOR WORKING, WHERE APPROPRIATE, TO AN APPROVED METHOD STATEMENT.

NOTES:
1. Highway construction materials and workmanship shall be in accordance with 'Cambridgeshire County Council's House Estate Road Specification (2023)' unless otherwise agreed with the Local Highway Authority. If there is any discrepancy between the specification and the approved drawings, the specification shall take precedence'

Rev	Date	Amendment		
C02	12.01.25	VIEW OF SOUTH END OF TOLL BAR WAY ADDED.	NT	CB
C01	28.10.24	CONSTRUCTION ISSUE	NT	CB
P09	19.09.24	SIGNS ADDED TO HAT PIN	nt	TM
P07	13.06.24	ADDITIONAL KLB ADDED TO ISLAND	nt	TM
P06	24.05.24	ISLAND AT UNCONTROLLED PEDESTRIAN CROSSING AMENDED. DOUBLE WHITE LINE EXTENDED AT APPROACH TO SIGNALISED JUNCTION.	nt	TM
P05	08.03.24	BELISHA BEACON CHANGED TO HAT PIN.	nt	TM
P04	20.02.24	Additional notes regarding Road Studs added. Service bay bye added.	nt	TM
P03	29.01.24	HIGHWAY AUTHORITY COMMENTS. Updated to reflect amended layout. Additional signs added.	nt	TM
P02	10.01.24	LAYOUT UPDATED. ADDITIONAL SIGNS ADDED. CHAINAGE ADDED	nt	TM
P01	20.10.23	FIRST ISSUE	nt	TM

mjm Consulting Engineers ltd
Southgate House, 38 Southgate, Wakefield WF1 1TL
T: 01924 811 000 mjmc.co.uk

Project:
MSA
SAWTRY

Client:
moto

Drawing Title:
PROPOSED ROAD MARKINGS & SIGNAGE
LAYOUT FULL TS - S278 WORKS

nt	TM	TM
MJMC Ref: 8658	Scale: 1:200	Sheet Size: A0
Revision Status: C02	Suitability Status: A	Date: OCTOBER '23
Suitability Description: CONSTRUCTION		

Drawing Reference:
Project - Originator - Zone - Level - File Type - Discipline - Number
8658-MJM-XX-XX-DR-D-6655

© THIS DRAWING MAY NOT BE COPIED WITHOUT PRIOR WRITTEN PERMISSION