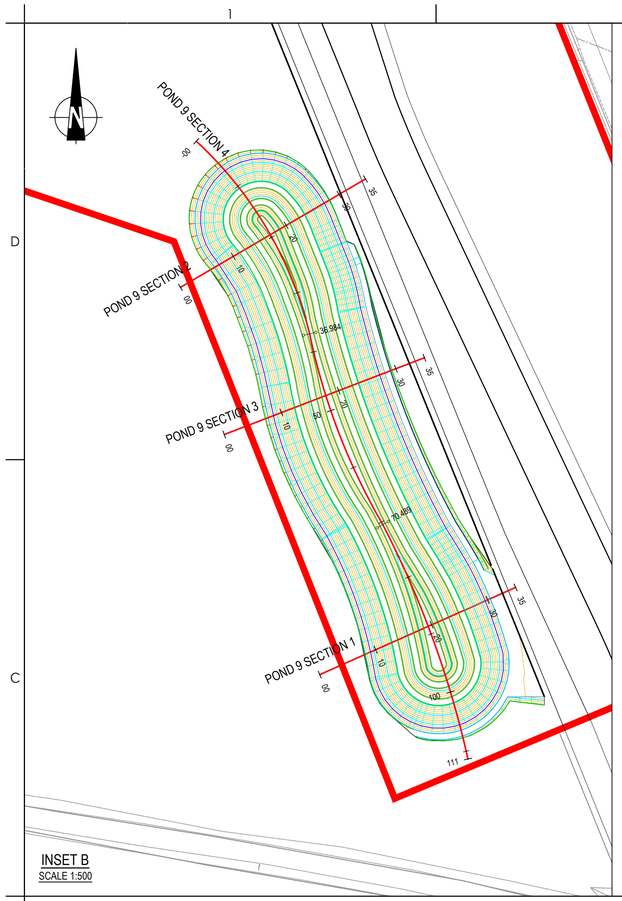

POND 9 SECTION 1
SCALE: H 1:500, V 1:500. DATUM: 35.000

CHAINAGE	00.000	05.000	10.000	15.000	20.000	25.000	30.000	35.000
EXISTING LEVELS	42.162	42.076	42.011	41.951	41.862	41.822	41.772	41.712
PROPOSED LEVELS			41.399	40.450	40.450	40.450	41.842	
PROPOSED LEVELS			41.399	40.094	39.250	40.450	41.842	

POND 9 SECTION 2
SCALE: H 1:500, V 1:500. DATUM: 35.000

CHAINAGE	00.000	05.000	10.000	15.000	20.000	25.000	30.000	35.000
EXISTING LEVELS	42.307	42.264	42.220	42.176	42.126	42.072	42.018	41.971
PROPOSED LEVELS		42.264	40.801	40.450	40.450	40.964		
PROPOSED LEVELS			40.801	39.793	39.650	40.964		

POND 9 SECTION 3
SCALE: H 1:500, V 1:500. DATUM: 35.000

CHAINAGE	00.000	05.000	10.000	15.000	20.000	25.000	30.000	35.000
EXISTING LEVELS	42.237	42.182	42.126	42.073	42.025	41.966	41.905	41.843
PROPOSED LEVELS			41.241	40.450	40.450	40.976		
PROPOSED LEVELS			41.241	39.925	39.850	40.976		

POND 9 SECTION 4
SCALE: H 1:500, V 1:500. DATUM: 35.000

CHAINAGE	00.000	05.000	10.000	15.000	20.000	25.000	30.000	35.000	40.000	45.000	50.000	55.000	60.000	65.000	70.000	75.000	80.000	85.000	90.000	95.000	100.000	105.000	111.295
EXISTING LEVELS	42.315	42.264	42.219	42.186	42.156	42.129	42.106	42.087	42.072	42.056	42.037	42.022	42.003	41.981	41.966	41.932	41.913	41.904	41.897	41.892	41.889	41.884	41.907
PROPOSED LEVELS			40.805	40.450	40.450	40.450	40.450	40.450	40.450	40.450	40.450	40.450	40.450	40.450	40.450	40.450	40.450	40.450	40.450	40.450	40.450	41.527	
PROPOSED LEVELS			40.805	39.598	39.250	39.310	39.388	39.550	39.550	39.550	39.550	39.550	39.550	39.550	39.550	39.550	39.257	39.250	39.250	39.250	40.190	41.527	

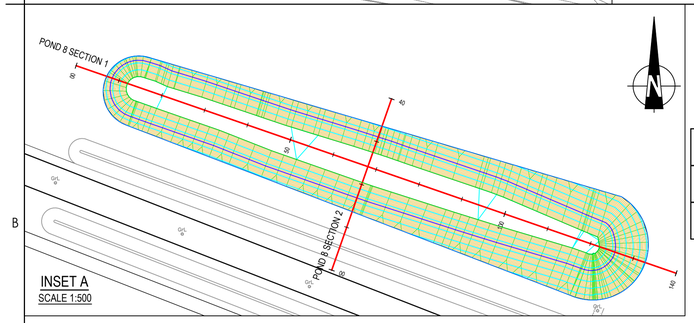

POND 8 SECTION 2
SCALE: H 1:500, V 1:500. DATUM: 35.000

CHAINAGE	00.000	05.000	10.000	15.000	20.000	25.000	30.000	35.000	40.000
EXISTING LEVELS	41.046	40.941	40.838	40.757	40.700	40.643	40.586	40.529	40.612
PROPOSED LEVELS				40.321	38.654	38.500	39.335		

POND 8 SECTION 1
SCALE: H 1:500, V 1:500. DATUM: 35.000

CHAINAGE	00.000	05.000	10.000	15.000	20.000	25.000	30.000	35.000	40.000	45.000	50.000	55.000	60.000	65.000	70.000	75.000	80.000	85.000	90.000	95.000	100.000	105.000	110.000	115.000	120.000	125.000	130.000	135.000	140.000
EXISTING LEVELS	40.074	40.109	40.144	40.180	40.215	40.265	40.314	40.364	40.413	40.463	40.498	40.541	40.583	40.626	40.669	40.751	40.839	40.925	41.000	41.073	41.201	41.330	41.459	41.605	41.764	41.887	42.009	42.101	42.254
PROPOSED LEVELS			39.170	38.500	38.500	38.500	38.500	38.500	38.500	38.500	38.500	38.500	38.500	38.500	38.500	38.500	38.500	38.500	38.500	38.500	38.500	38.500	38.500	38.500	38.500	39.463	41.148		

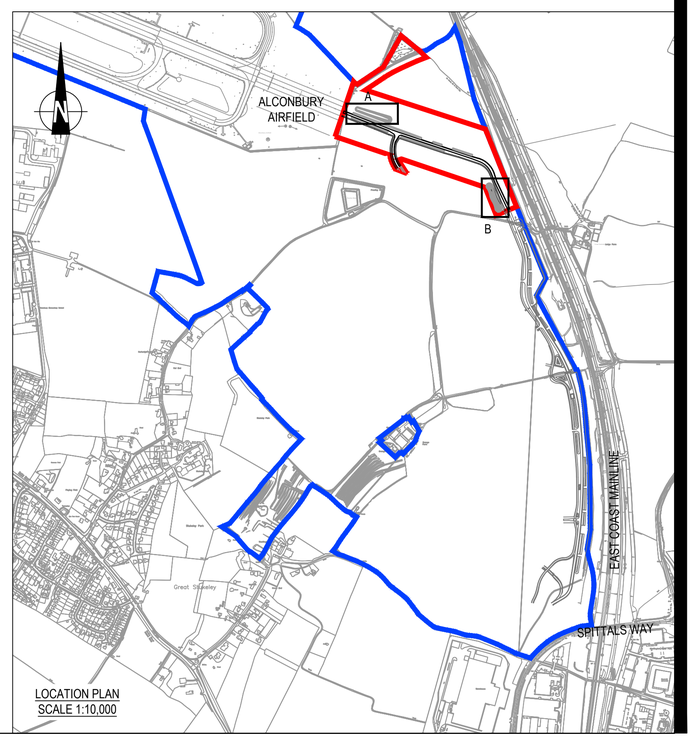

Stantec
Stantec UK Limited
NORTHAMPTON
11 Prospect Court, Courteenhall Road, Blisworth,
Northampton NN7 3DG
Tel: +44 1604 878 300
www.stantec.com/uk

Copyright Reserved
The Contractor shall verify and be responsible for all dimensions. DO NOT scale the drawing - any errors or omissions shall be reported to Stantec without delay.
The Copyrights to all designs and drawings are the property of Stantec. Reproduction or use for any purpose other than that authorized by Stantec is forbidden.

Notes

UTILITIES NOTE: The position of any existing public or private sewers, utility services, plant or apparatus shown on this drawing is believed to be correct, but no warranty to this is expressed or implied. Other such plant or apparatus may also be present but not shown. The Contractor is therefore advised to undertake their own investigation where the presence of any existing sewers, services, plant or apparatus may affect their operations.

SECTION KEY:-

- EXISTING GROUND
- PROPOSED GROUND
- TOP WATER LEVEL

PLAN KEY:-

- LINK ROAD PART B APPLICATION BOUNDARY
- ALCONBURY WEALD OUTLINE PLANNING BOUNDARY
- PROPOSED MAJOR CONTOUR (0.5m INTERVAL)
- PROPOSED MINOR CONTOUR (0.1m INTERVAL)
- PROPOSED TOP WATER LEVEL

NOTES:-

1. THIS DRAWING SHOULD BE READ IN CONJUCTION WITH ALL DRAWINGS AND CCC's HOUSING ESTATE ROAD CONSTRUCTION SPECIFICATION JANUARY 2023.
2. FOR DRAINAGE LAYOUT PLEASE REFER TO STANTEC DRAWING 332610444/STN/HDG/SW/DR/C/0501.
3. ALL HIGHWAY (ADOPTIVE) WORKS TO BE CARRIED OUT IN ACCORDANCE WITH CAMBRIDGESHIRE COUNTY COUNCIL "HOUSING ESTATE ROAD CONSTRUCTION SPECIFICATION", JANUARY 2023.

P03 UPDATED TO CONSTRUCTION ISSUE	JS	MH	2024.10.09
P02 UPDATES AS PER COMMENTS FROM CCC	KM	DL	2024.05.02
P01 FIRST ISSUE	PKJ	MH	2023.10.23
Issued/Revision	By	Appd	YYYY.MM.DD
	PKJ	PKJ	MH	2023.10.25
	Dwn.	Dsgn.	Chkd.	YYYY.MM.DD

Issue Status

CONSTRUCTION

This document is suitable only for the purpose noted above.
Use of this document for any other purpose is not permitted.

Client/Project Logo

Client/Project
ALCONBURY

LINK ROAD PART B

Title
POND SECTIONS

Project No.
332610444_STN_HDG_SW_DR_C_0502

Scale
SEE DRAWING

Revision
P03

Drawing No.
0502

Plotted: 09.10.2024 10:09:42 PM By: Spencer, Jessica
Drawing Path: I:\Highways\Documents\332610444 alconbury link road part b\3_Technical\Civil\drawings\332610444_stn_hdg_sw_dr_c_0502