

PROPOSED REAR ELEVATION
SCALE 1:100

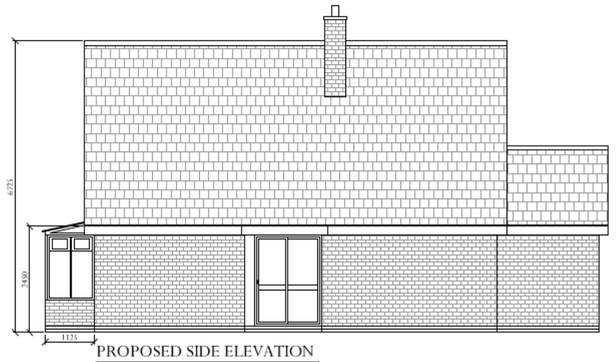


PROPOSED SIDE ELEVATION
SCALE 1:100

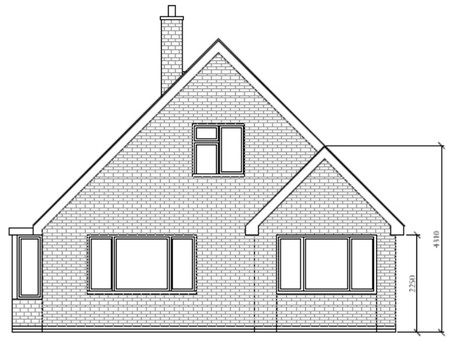


PROPOSED FRONT ELEVATION
SCALE 1:100

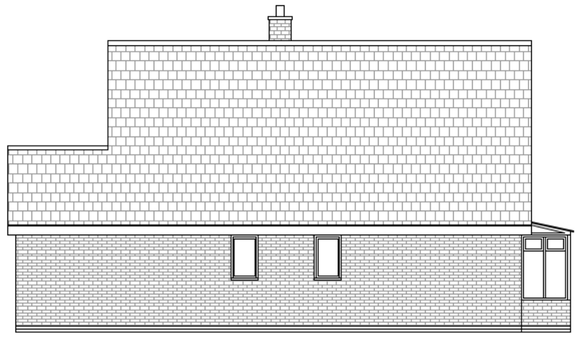

PROPOSED SIDE ELEVATION
SCALE 1:100

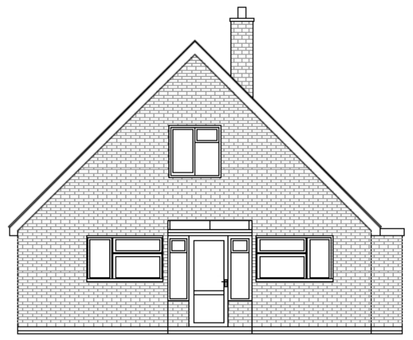

EXISTING REAR ELEVATION
SCALE 1:100

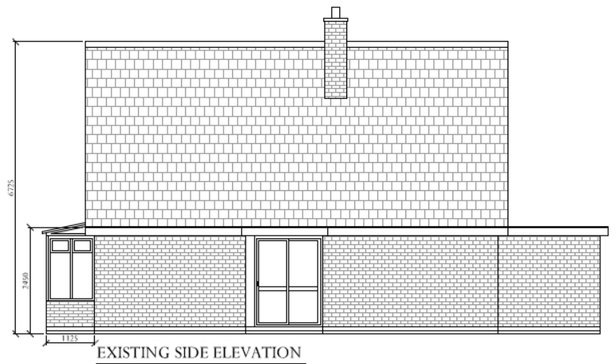


EXISTING SIDE ELEVATION
SCALE 1:100

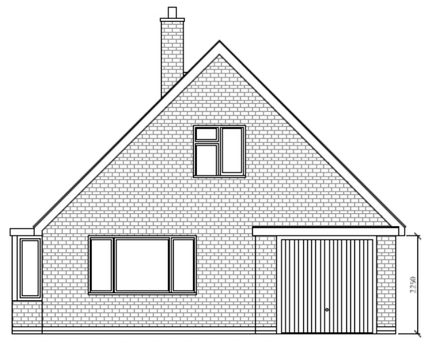


EXISTING FRONT ELEVATION
SCALE 1:100

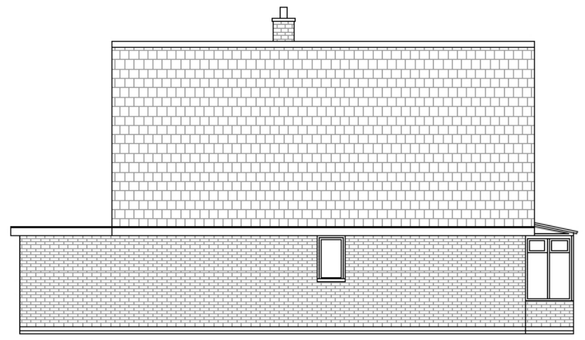

EXISTING SIDE ELEVATION
SCALE 1:100

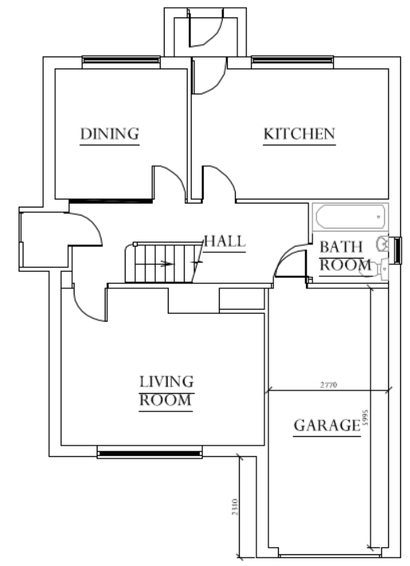


EXISTING GROUND FLOOR PLAN
Scale 1:100

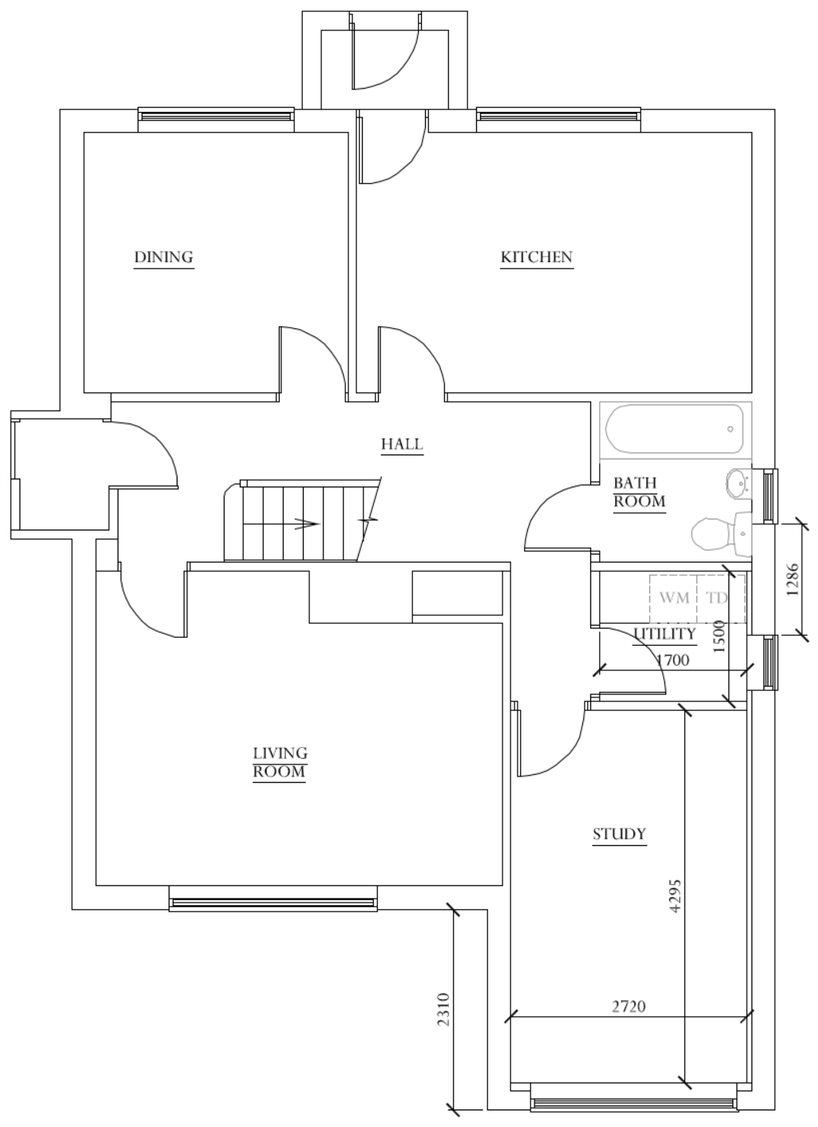


PROPOSED GROUND FLOOR PLAN
Scale 1:50

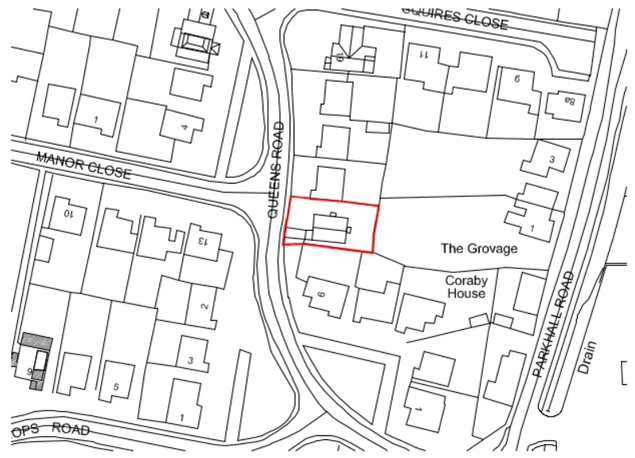


SITE LOCATION PLAN
SCALE 1:1250

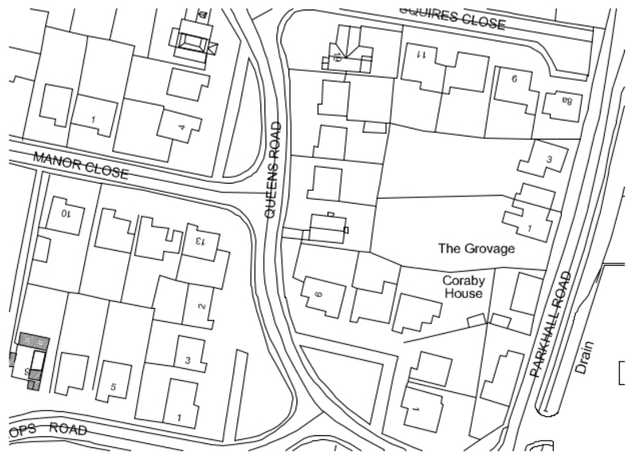


SITE PLAN
SCALE 1:500

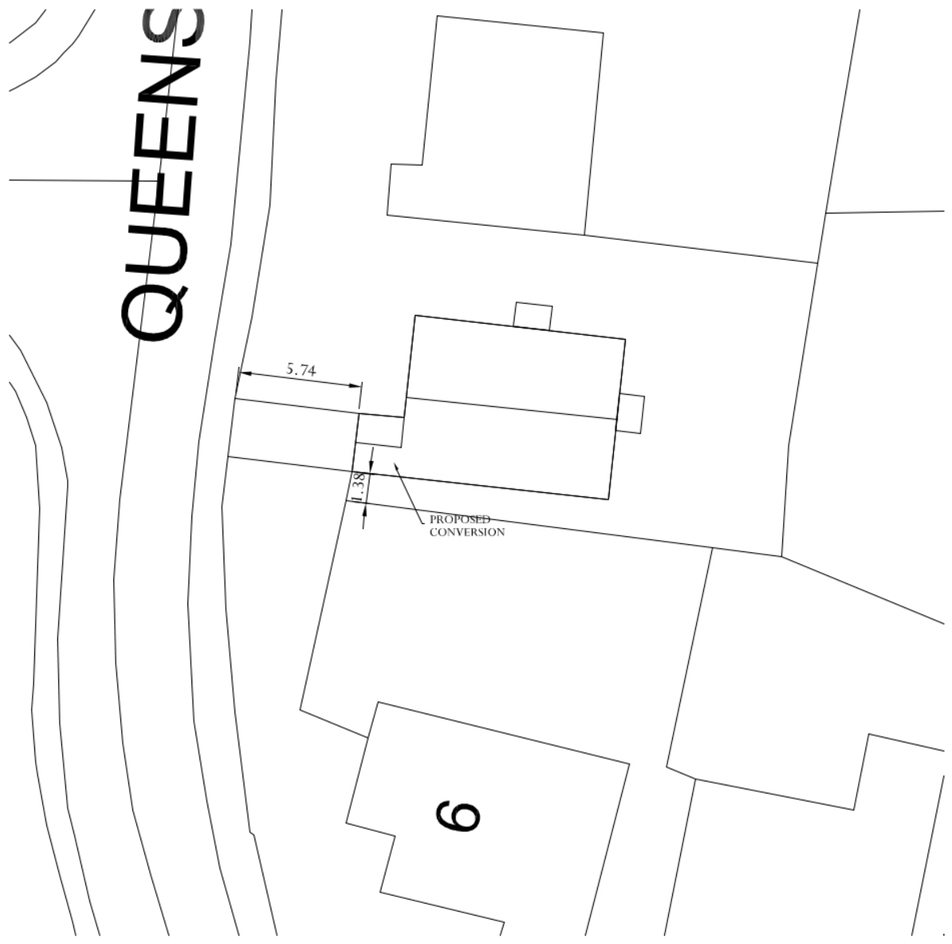


BLOCK PLAN
SCALE 1:200

DETAILING BY JPT DESIGN

WWW.JPTDESIGN.CO.UK

NOTES :

1. ALL DIMENSIONS IN MILLIMETRES UNLESS OTHERWISE STATED.

This plan includes the following Licensed Data: OS MasterMap Black and White PDF Location Plan by the Ordnance Survey National Geographic Database and incorporating surveyed revision available at the date of production. Reproduction in whole or in part is prohibited without the prior permission of Ordnance Survey. The representation of a road, track or path is no evidence of a right of way. The representation of features, as lines, is no evidence of a property boundary.
© Crown copyright and database rights, 2016. Ordnance Survey 0100031673.

N

SCALE RULER

1:1 / 1:100
1:20 / 1:200
1:5 / 1:50
1:1250 / 1:2500

JPT DESIGN
RESIDENTIAL PLANNING & DEVELOPMENT ENGINEERING
THE STUDIO, 23 HALIFAX ROAD, UPPER CAMBOURNE CB23 6AX
WWW.JPTDESIGN.CO.UK

Drawing Title -

EXISTING AND PROPOSED PLANS & ELEVATIONS AND SITE PLANS

Client - MR GIFFEN

Address - 11 QUEENS ROAD, SOMERSHAM

Scale - AS SHOWN @ A1 Date - OCT 24

Dwg. No. - JPT/GFN/1024/001 Rev. - A

partner LABC