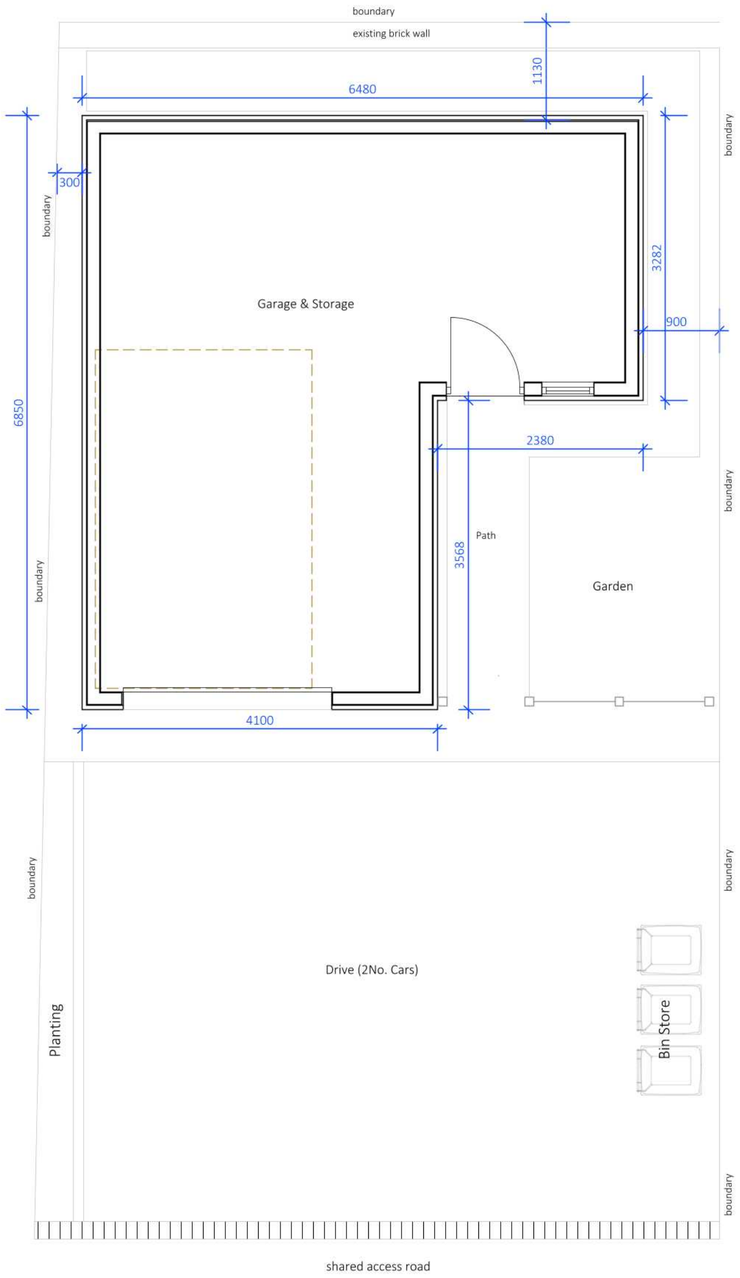

PROPOSED FLOOR PLANS 1:50
Outline of former garage in dashed brown

0 1 2 3 4 5m

NORTH

Address -	5 The Terrace, Upwood Road, Bury
Title -	PL02A: Proposed Drawings
Scale -	1:50/100 @A2

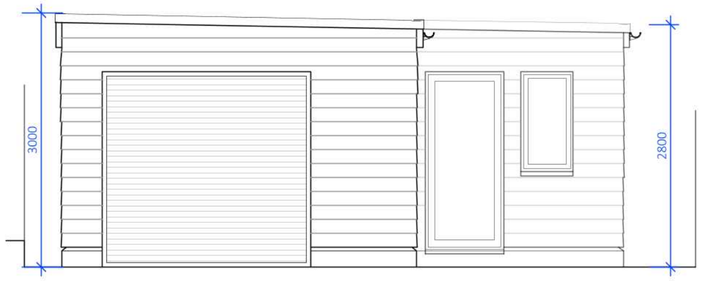

PROPOSED FRONT ELEVATION (South-East)
1:50

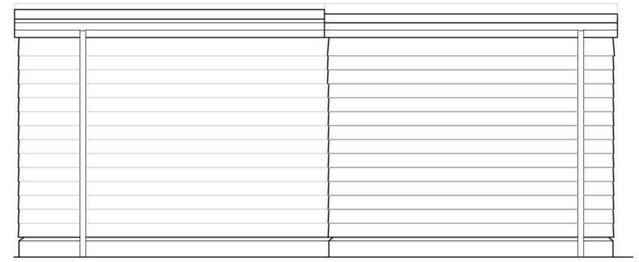

SIDE ELEVATION (North-East)

0 1 2 3 4 5m



REAR ELEVATION (North-West)

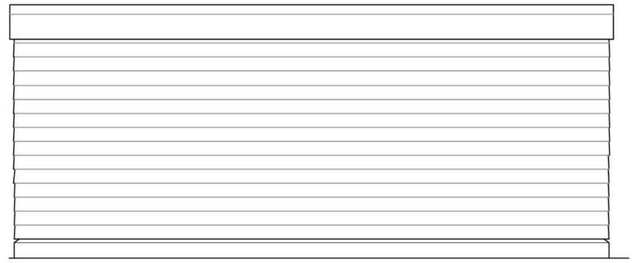

SIDE ELEVATION (South-West)



PROPOSED SITE PLAN 1:100
outline of existing garage shown in brown dashed lines

0 1 2 3 4 5 6 7 8 9 10m

NORTH