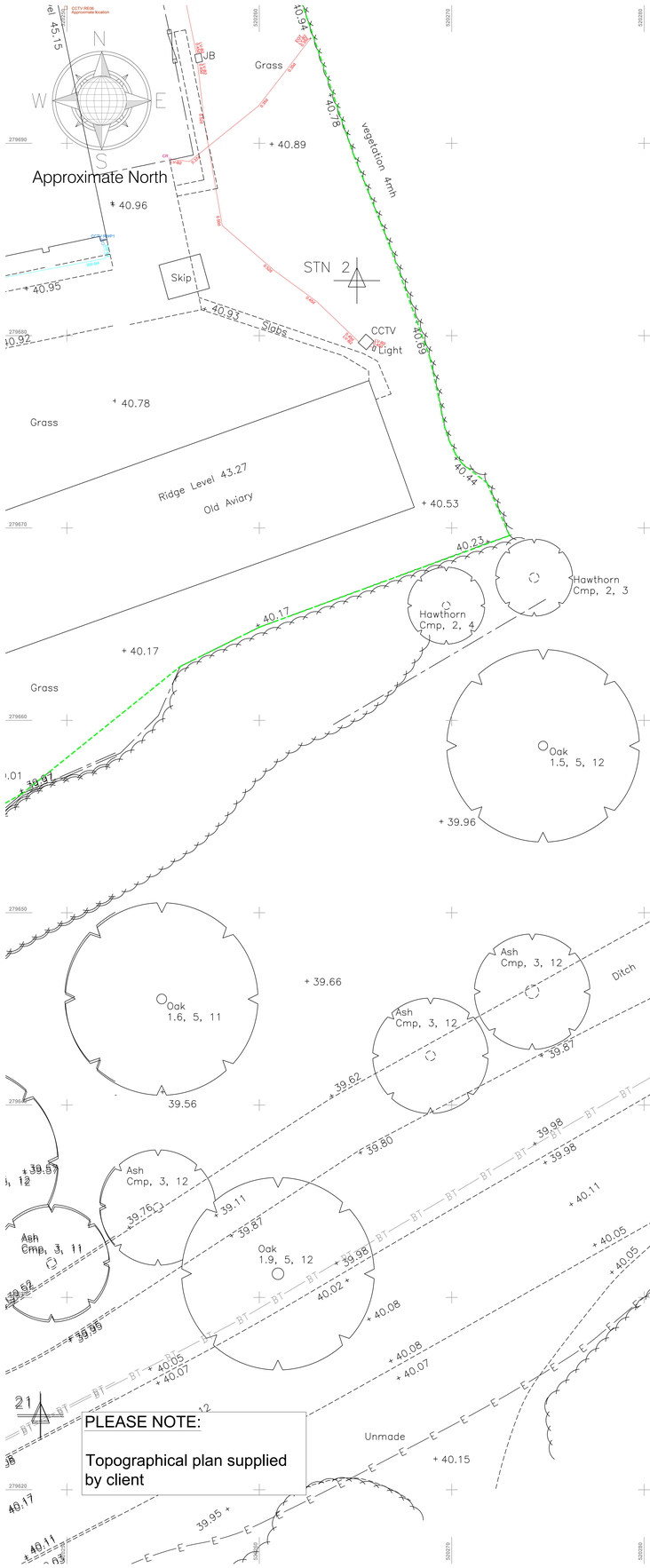

LEGEND

Utility Survey Point Features

AV	Air Valve		Gully Round	MH	MH - Round
BB	Belisha Beacon	IC	IC	MH1	MH - Surface Water
CP	CCTV Camera Pole	ICC	IC - Comms	MK	Marker Post
CR	Cable Riser	ICE	IC - Electric	12.24	Pipe Riser
DP	Down Pipe	ICR	IC - Round	RL	Recessed Light
DPG	Down Pipe To Ground	ICT	IC - Telecom	RE	Rodding Eye
EP	Electrical Pole	ICTC	IC - TCSU/TFL	SC	Stop Cock
ER	Earth Rod	ICTV	IC - CATV	TL	Traffic Light
	Fire Hydrant	LP	Lamp Post	TP	Telegraph Pole
GM	Gas Meter	MH	MH	V	Valve General
GV	Gas Valve	MH	MH - District Heat	WM	Water Meter
G	Gully	MH	MH - Foul	WV	Water Valve

Utility Survey Linework Features

	Communications		Electrical
BT	British Telecom	EHV	Electrical - Extra High Voltage
CATV	Cable TV	HV	Electrical - High Voltage
CCTV	Closed Circuit TV	LV	Electrical - Low Voltage
COMMS	Communications	TFL	Electrical - TFL
FOL	Fibre Optic Line	SL	Street Lighting
FOLC	Fibre Optic Line - Colt	TCSU	Traffic Control System Unit
FOLE	Fibre Optic Line - Energis		Gas
FOLF	Fibre Optic Line - Fibernet	G	Gas Service
FOLL	Fibre Optic Line - Level 3	GLP	Gas Low Pressure
FOLM	Fibre Optic Line - Mercury	GIP	Gas Intermediate Pressure
FOLMF	Fibre Optic Line - MFSC	GMP	Gas Medium Pressure
FOLT	Fibre Optic Line - Tanet	GHP	Gas High Pressure
FOLV	Fibre Optic Line - Virgin	GPR + Unknown	
FOLVF	Fibre Optic Line - Vodafone	ED	Empty Duct
FOLVN	Fibre Optic Line - Verizon	GPR	GPR Anomaly
FOLW	Fibre Optic Line - WCOM	UA	Unknown Asset
TS	Telecom Service	UAPS	UA Passive Sweep
		UCL	Unknown Cable
	Drainage		GPR Slab
CW	Combined Water		GPR Survey Area
FW	Foul Water		GPR buried structure
SW	Surface Water		GPR Reinforced Slab
RM	Rising Main		GPR interface layer (change in material)
	Water		Other
FRW	Fire Water	DH	District Heat
WM	Water Main	FLI	Fuel Pipe
WS	Water Service	XX	Decommissioned/Abandoned Manhole Chamber
	Electrical		Manhole ID
E	Electrical Service	PEO	Pot End
EE	Electrical Earth		Scope of Works
P	Electrical Pilot Cable		

PAS128 Quality Levels

(Consult document 'PAS128:2014.pdf' for full details)

XX - A	Quality Level A	XX - B3	Quality Level B3
XX - B1	Quality Level B1	XX - B3P	Quality Level B3P
XX - B1P	Quality Level B1P	XX - B4	Quality Level B4
XX - B2	Quality Level B2	XX - C	Quality Level C
XX - B2P	Quality Level B2P	XX - D	Quality Level D

Special Survey Features

ID E=XXXX.XXX N=YYYY.YYY H=ZZZ.ZZZ Survey Station

ID E=XXXX.XXX N=YYYY.YYY H=ZZZ.ZZZ Scan Target

Utility Survey Abbreviations

AB	Abandoned	CSER	Confined Space Entry Required
AR	Assumed Route	MH	Manhole
BI	Illuminated Bollard	NVO	Not Visible Outlet
BLD	Blocked	OE	Overhead Electric
CPD	Capped	OT	Overhead Telecom
CL	Cover Level	SOF	Soffit Level
CPD	Capped	TFR	Taken From Records
CUT	Disconnected Utility	TVM	Ticket Vending Machine
EOCCTV	End of CCTV Survey	UTO	Unable to Open
EOG	End of GPR Signal	UTS	Unable to Survey
EOT	End of Trace	UTT	Unable to Trace
EOS	End of Survey	UKN	Unknown
IC	Inspection Cover	WL	Water Level
IL	Invert Level	XXd	Service Depth

Utility Material Abbreviations

AC	Asbestos Cement	CO	Concrete	SI	Spun Iron
BC	Brick Chamber	DI	Ductile Iro	ST	Steel
CI	Cast Iron	PE	Polyethylene	WTR	Water

Level Measured For Ducts/Pipes At Pits Is To Top of The Service

Level Measured For Drainage At Pits Is To Invert Level Of The Service

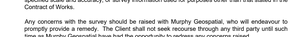

Murphy Geospatial Disclaimer

All reasonable endeavours have been used to capture the required data in the survey to the agreed standards of accuracy. Where features have been obstructed due to a lack of access, the areas will be annotated as **UTS** (Unable To Survey). The Company shall not be liable for any damages or consequential losses arising from the reliance on survey information beyond its specified scale and accuracy, or survey information used for purposes other than that stated in the Contract of Works.

Any concerns with the survey should be raised with Murphy Geospatial, who will endeavour to promptly provide a remedy. The Client shall not seek recourse through any third party until such time as Murphy Geospatial have had the opportunity to redress any concerns raised.

For full terms and conditions visit **Terms and Conditions** **www.murphygs.com**

Location Plan

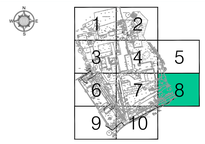

Revisions

Rev	Description	Surveyed by	Drawn by	Checked by
A	First Issue	JA - 10/12/24	CN - 20/12/24	PG - 20/12/24
B	CCTV data added	ES - 22/01/25	CN - 03/02/25	PG - 03/02/25

Murphy GEOSPATIAL

Geospatial certainty you can trust **murphygs.com**

UK Head Office
9 Millfield Croxley Park
Woodshots Meadow
Watford
WD18 8YX
Phone: (+44) 0192 382 4800
Email: info@murphygs.com

London Manchester Birmingham Glasgow Belfast Cork Kildare

Client	Willmott Dixon Construction Limited
Project	Cambridge Police Monks Wood Training Facility
Site Address	Stocking Cl Sawtry Huntingdon PE28 2LR
Description	Underground Utility Survey(PAS128)
Survey Grid	Localised OSGB36(15) - Scale Factor 1.0
Survey Datum	GNSS - Ordnance Datum Newlyn (ODN)
RICS Band	Band E
Drawing Scale	1:100 @A0
Drawing Number	MGS59776-U-RevB-08

© Copyright 2024 MURPHY GEOSPATIAL



PLEASE NOTE:

Topographical plan supplied by client

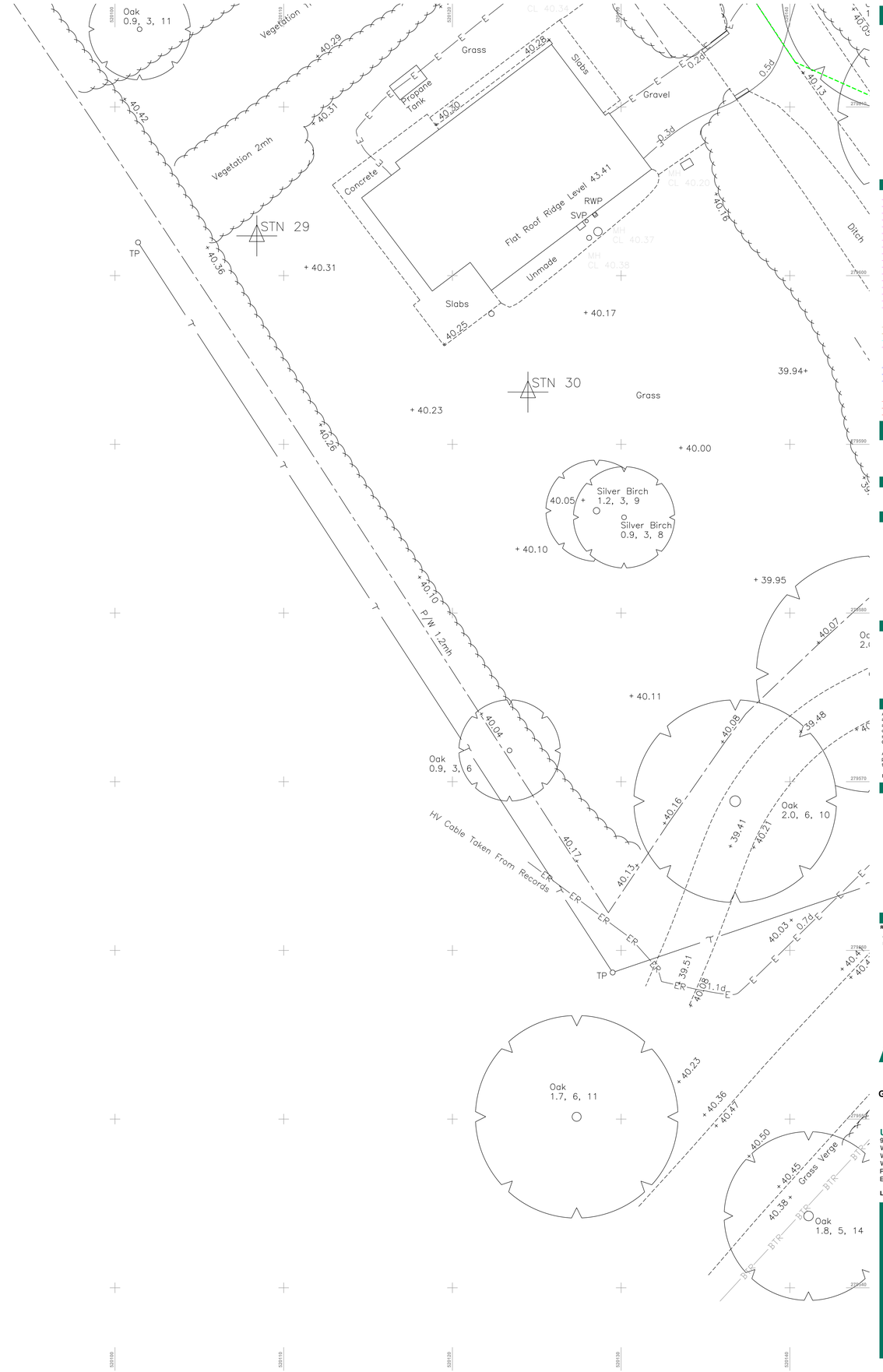

LEGEND

Utility Survey Point Features

AV	Air Valve	GR	Gully Round	MH	MH - Round
BE	Belisha Beacon	IC	IC	MH	MH - Surface Water
CCTV	CCTV Camera Pole	ICC	IC - Comms	MK	Marker Post
CR	Cable Riser	ICE	IC - Electric	12.24	Pipe Riser
DP	Down Pipe	ICR	IC - Round	RL	Recessed Light
DPG	Down Pipe To Ground	ICT	IC - Telecom	RE	Rodding Eye
EP	Electrical Pole	ICTC	IC - TCSU/TFL	SC	Stop Cock
ER	Earth Rod	ICTV	IC - CATV	TL	Traffic Light
FH	Fire Hydrant	LP	Lamp Post	TP	Telegraph Pole
GM	Gas Meter	MH	MH	V	Valve General
GV	Gas Valve	MH	MH - District Heat	WM	Water Meter
G	Gully	MH	MH - Foul	WV	Water Valve

Utility Survey Linework Features

Communications		**Electrical**	
BT	British Telecom	EHV	Electrical - Extra High Voltage
CATV	Cable TV	HV	Electrical - High Voltage
CCTV	Closed Circuit TV	LV	Electrical - Low Voltage
COMMS	Communications	TFL	Electrical - TFL
FOL	Fibre Optic Line	SL	Street Lighting
FOLC	Fibre Optic Line - Colt	TCSU	Traffic Control System Unit
FOLE	Fibre Optic Line - Energis	**Gas**	
FOLF	Fibre Optic Line - Fibernet	G	Gas Service
FOLL	Fibre Optic Line - Level 3	GLP	Gas Low Pressure
FOLM	Fibre Optic Line - Mercury	GIP	Gas Intermediate Pressure
FOLMF	Fibre Optic Line - MFSC	GMP	Gas Medium Pressure
FOLT	Fibre Optic Line - Tanet	GHP	Gas High Pressure
FOLV	Fibre Optic Line - Virgin	GPR + Unknown	
FOLVF	Fibre Optic Line - Vodafone	ED	Empty Duct
FOLVN	Fibre Optic Line - Verizon	GPR	GPR Anomaly
FOLW	Fibre Optic Line - WCOM	UA	Unknown Asset
TS	Telecom Service	UAPS	UA Passive Sweep
Drainage		UCL	Unknown Cable
CW	Combined Water		GPR Slab
FW	Foul Water		GPR Survey Area
SW	Surface Water		GPR buried structure
RM	Rising Main		GPR Reinforced Slab
Water			GPR interface layer (change in material)
FRW	Fire Water	**Other**	
WM	Water Main	DH	District Heat
WS	Water Service	FLI	Fuel Pipe
Electrical		XX	Decommissioned/Abandoned Manhole Chamber
E	Electrical Service		Manhole ID
EE	Electrical Earth	PEO	Pot End
P	Electrical Pilot Cable		Scope of Works

PAS128 Quality Levels

(Consult document 'PAS128:2014.pdf' for full details)

XX - A	Quality Level A
XX - B1	Quality Level B1
XX - B1P	Quality Level B1P
XX - B2	Quality Level B2
XX - B2P	Quality Level B2P
XX - B3	Quality Level B3
XX - B3P	Quality Level B3P
XX - B4	Quality Level B4
XX - C	Quality Level C
XX - D	Quality Level D

Special Survey Features

ID E=XXXX.XXX N=YYYY.YYY H=ZZZ.ZZZ Survey Station

ID E=XXXX.XXX N=YYYY.YYY H=ZZZ.ZZZ Scan Target

Utility Survey Abbreviations

AB	Abandoned	CSER	Confined Space Entry Required
AR	Assumed Route	MH	Manhole
BI	Illuminated Bollard	NVO	Not Visible Outlet
BLD	Blocked	OE	Overhead Electric
CPD	Capped	OT	Overhead Telecom
CL	Cover Level	SOF	Soffit Level
CPD	Capped	TFR	Taken From Records
CUT	Disconnected Utility	TVM	Ticket Vending Machine
EOCCTV	End of CCTV Survey	UTO	Unable to Open
EOG	End of GPR Signal	UTS	Unable to Survey
EOT	End of Trace	UTT	Unable to Trace
EOS	End of Survey	UKN	Unknown
IC	Inspection Cover	WL	Water Level
IL	Invert Level	XXd	Service Depth

Utility Material Abbreviations

AC	Asbestos Cement	CO	Concrete	SI	Spun Iron
BC	Brick Chamber	DI	Ductile Iro	ST	Steel
CI	Cast Iron	PE	Polyethylene	WTR	Water

Level Measured For Ducts/Pipes At Pits Is To Top of The Service — 0.80d

Level Measured For Drainage At Pits Is To Invert Level Of The Service — 0.80d

Murphy Geospatial Disclaimer

All reasonable endeavours have been used to capture the required data in the survey to the agreed standards of accuracy. Where features have been obstructed due to a lack of access, the areas will be annotated as **UTS** (Unable To Survey). The Company shall not be liable for any damages or consequential losses arising from the reliance on survey information beyond its specified scale and accuracy, or survey information used for purposes other than that stated in the Contract of Works.

Any concerns with the survey should be raised with Murphy Geospatial, who will endeavour to promptly provide a remedy. The Client shall not seek recourse through any third party until such time as Murphy Geospatial have had the opportunity to redress any concerns raised.

For full terms and conditions visit **Terms and Conditions** www.murphygs.com

Location Plan

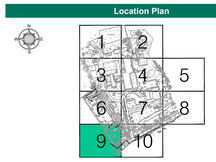

Revisions

Rev	Description	Surveyed by	Drawn by	Checked by
A	First Issue	JA - 10/12/24	CN - 20/12/24	PG - 20/12/24
B	CCTV data added	ES - 22/01/25	CN - 03/02/25	PG - 03/02/25

Murphy GEOSPATIAL

Geospatial certainty you can trust murphygs.com

UK Head Office
9 Millfield Croxley Park
Woodshots Meadow
Watford
WD18 8YX
Phone: (+44) 0192 362 4800
Email: info@murphygs.com

London Manchester Birmingham Glasgow Belfast Cork Kildare

Client	Willmott Dixon Construction Limited
Project	Cambridge Police Monks Wood Training Facility
Site Address	Stocking Cl Sawtry Huntingdon PE28 2LR
Description	Underground Utility Survey(PAS128)
Survey Grid	Localised OSGB36(15) - Scale Factor 1.0
Survey Datum	GNSS - Ordnance Datum Newlyn (ODN)
RICS Band	Band E
Drawing Scale	1:100 @A0
Drawing Number	MGS59776-U-RevB-09

© Copyright 2024 MURPHY GEOSPATIAL

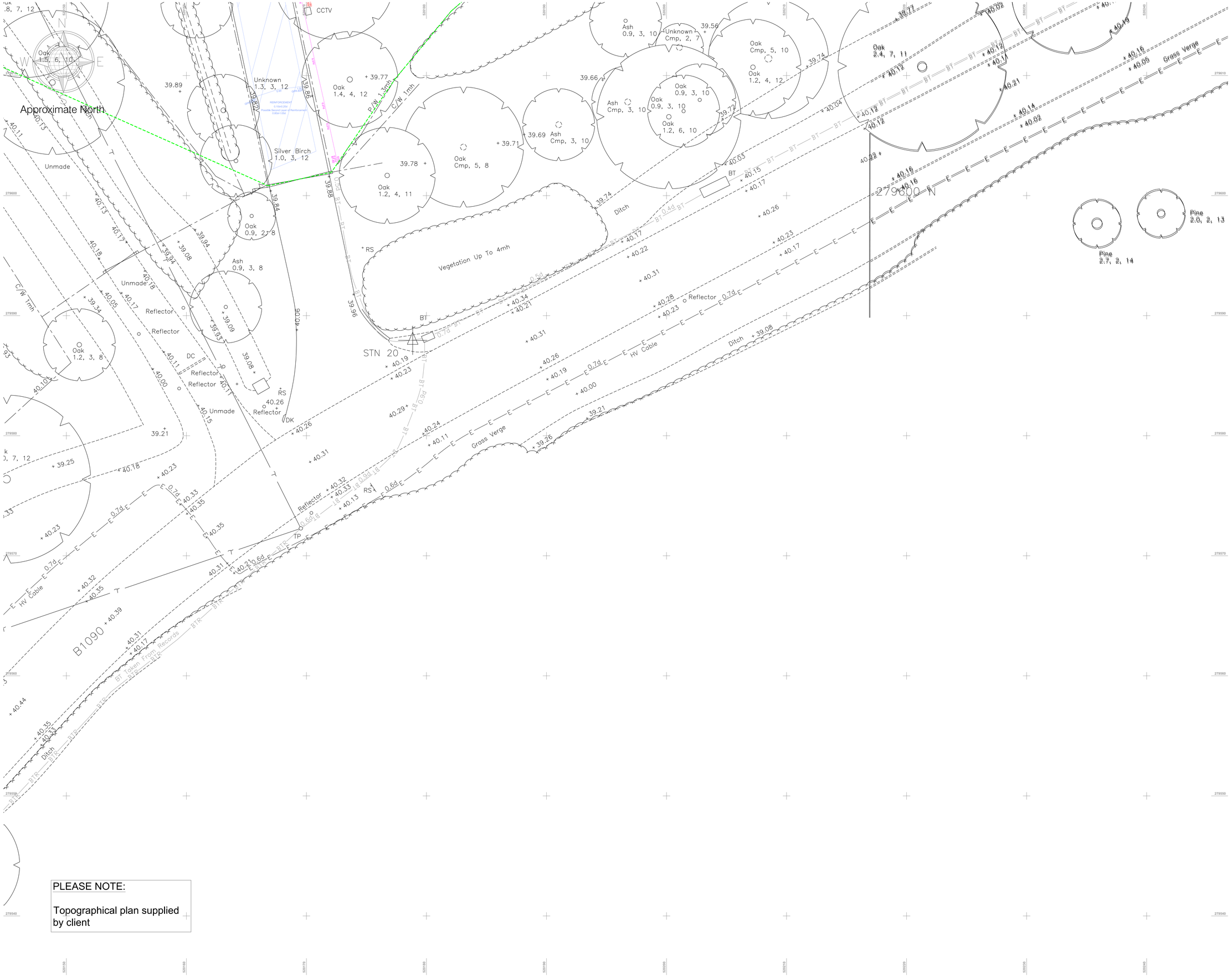

PLEASE NOTE:

Topographical plan supplied by client

LEGEND

Utility Survey Point Features

AV	Air Valve	GR	Gully Round	MH	MH - Round
BB	Belisha Beacon	IC	IC	MH	MH - Surface Water
CP	CCTV Camera Pole	ICC	IC - Comms	MK 12.24	Marker Post
CR	Cable Riser	ICE	IC - Electric	PR	Pipe Riser
DP	Down Pipe	ICR	IC - Round	RL	Recessed Light
DPG	Down Pipe To Ground	ICT	IC - Telecom	RE	Rodding Eye
EP	Electrical Pole	ICTC	IC - TCSU/TFL	SC	Stop Cock
ER	Earth Rod	ICTV	IC - CATV	TL	Traffic Light
FH	Fire Hydrant	LP	Lamp Post	TP	Telegraph Pole
GM	Gas Meter	MH	MH	V	Valve General
GV	Gas Valve	MH	MH - District Heat	WM	Water Meter
G	Gully	MH	MH - Foul	WV	Water Valve

Utility Survey Linework Features

Communications		**Electrical**	
BT	British Telecom	EHV	Electrical - Extra High Voltage
CATV	Cable TV	HV	Electrical - High Voltage
CCTV	Closed Circuit TV	LV	Electrical - Low Voltage
COMMS	Communications	TFL	Electrical - TFL
FOL	Fibre Optic Line	SL	Street Lighting
FOLC	Fibre Optic Line - Colt	TCSU	Traffic Control System Unit
FOLE	Fibre Optic Line - Energis	**Gas**	
FOLF	Fibre Optic Line - Fibernet	G	Gas Service
FOLL	Fibre Optic Line - Level 3	GLP	Gas Low Pressure
FOLM	Fibre Optic Line - Mercury	GIP	Gas Intermediate Pressure
FOLMF	Fibre Optic Line - MFSC	GMP	Gas Medium Pressure
FOLT	Fibre Optic Line - Tanet	GHP	Gas High Pressure
FOLV	Fibre Optic Line - Virgin	GPR + Unknown	
FOLVF	Fibre Optic Line - Vodafone	ED	Empty Duct
FOLVN	Fibre Optic Line - Verizon	GPR	GPR Anomaly
FOLW	Fibre Optic Line - WCOM	UA	Unknown Asset
TS	Telecom Service	UAPS	UA Passive Sweep
		UCL	Unknown Cable
Drainage			GPR Slab
CW	Combined Water		GPR Survey Area
FW	Foul Water		GPR buried structure
SW	Surface Water		GPR Reinforced Slab
RM	Rising Main		GPR interface layer (change in material)
Water		**Other**	
FRW	Fire Water	DH	District Heat
WM	Water Main	FU	Fuel Pipe
WS	Water Service	XX	Decommissioned/Abandoned
Electrical			Manhole Chamber
E	Electrical Service		Manhole ID
EE	Electrical Earth	PEO	Pot End
P	Electrical Pilot Cable		Scope of Works

PAS128 Quality Levels

(Consult document 'PAS128:2014.pdf' for full details)

XX - A	Quality Level A	XX - B3	Quality Level B3
XX - B1	Quality Level B1	XX - B3P	Quality Level B3P
XX - B1P	Quality Level B1P	XX - B4	Quality Level B4
XX - B2	Quality Level B2	XX - C	Quality Level C
XX - B2P	Quality Level B2P	XX - D	Quality Level D

Special Survey Features

E+XXXX.XXX
ID N+YYYY.YYY Survey Station
H=ZZZ.ZZZ

E+XXXX.XXX
ID N+YYYY.YYY Scan Target
H=ZZZ.ZZZ

Utility Survey Abbreviations

AB	Abandoned	CSER	Confined Space Entry Required
AR	Assumed Route	MH	Manhole
BI	Illuminated Bollard	NVO	Not Visible Outlet
BLD	Blocked	OE	Overhead Electric
CPD	Capped	OT	Overhead Telecom
CL	Cover Level	SOF	Soffit Level
CPD	Capped	TFR	Taken From Records
CUT	Disconnected Utility	TVM	Ticket Vending Machine
EOCCTV	End of CCTV Survey	UTO	Unable to Open
EOG	End of GPR Signal	UTS	Unable to Survey
EOT	End of Trace	UTT	Unable to Trace
EOS	End of Survey	UKN	Unknown
IC	Inspection Cover	WL	Water Level
IL	Invert Level	XXd	Service Depth

Utility Material Abbreviations

AC	Asbestos Cement	CO	Concret	SI	Spun Iron
BC	Brick Chamber	DI	Ductile Iro	ST	Steel
CI	Cast Iron	PE	Polyethylene	WTR	Water

Level Measured For Ducts/Pipes At Pits Is To Top of The Service

0.80d

Level Measured For Drainage At Pits Is To Invert Level Of The Service

0.80d

Murphy Geospatial Disclaimer

All reasonable endeavours have been used to capture the required data in the survey to the agreed standards of accuracy. Where features have been obstructed due to a lack of access, the areas will be annotated as **UTS** (Unable To Survey). The Company shall not be liable for any damages or consequential losses arising from the reliance on survey information beyond its specified scale and accuracy, or survey information used for purposes other than that stated in the Contract of Works.

Any concerns with the survey should be raised with Murphy Geospatial, who will endeavour to promptly provide a remedy. The Client shall not seek recourse through any third party until such time as Murphy Geospatial have had the opportunity to redress any concerns raised.

For full terms and conditions visit **Terms and Conditions** www.murphygs.com

Location Plan

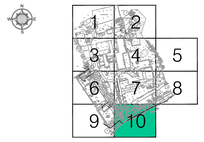

Revisions

Rev	Description	Surveyed by	Drawn by	Checked by
A	First Issue	JA - 10/12/24	CN - 20/12/24	PG - 20/12/24
B	CCTV data added	ES - 22/01/25	CN - 03/02/25	PG - 03/02/25

Murphy GEOSPATIAL

Geospatial certainty you can trust murphygs.com

UK Head Office
9 Millfield Croxley Park
Woodshots Meadow
Watford
WD18 8YX
Phone: (+44) 0192 362 4800
Email: info@murphygs.com

London Manchester Birmingham Glasgow Belfast Cork Kildare

Client	Willmott Dixon Construction Limited
Project	Cambridge Police Monks Wood Training Facility
Site Address	Stocking Cl Sawtry Huntingdon PE28 2LR
Description	Underground Utility Survey(PAS128)
Survey Grid	Localised OSGB36(15) - Scale Factor 1.0
Survey Datum	GNSS - Ordnance Datum Newlyn (ODN)
RICS Band	Band E
Drawing Scale	1:100 @A0
Drawing Number	MGS59776-U-RevB-10

© Copyright 2024 MURPHY GEOSPATIAL

TOPOGRAPHICAL & MEASURED BUILDING SURVEYS

ABBREVIATIONS & SYMBOLS

AH	Arch Head Height	FH	Fire Hydrant	RSJ	Rolled Steel Joist
AR	Assumed Route	FBD	Floor Board Direction	SI	Sign Post
AV	Air Valve	FH	Fire Hydrant	SP	Arch Spring Point Height
BB	Belisha Beacon	FL	Floor Level	SV	Stop Valve
BH	Bore Hole	FP	Flag Pole	SW	Surface Water
BL	Bed Level	FW	Foul Water	SY	Stay
BO	Bollard	GG	Gully Grate	Tac	Tactile Paving
BrP	Brace Post	GV	Gas Valve	TC	Telecom Cover
BS	Box Stop	HH	Head Height	Tm	Trial Pit
BU	Bush	IC	Inspection Cover	THL	Threshold Level
B/W	Barbed wire Fence	IL	Invert Level	TL	Traffic Light
BX	Box (Utilities)	IR	Iron Railings	ToW	Top of Wall
C/B	Close Board Fence	KO	Kerb Outlet	TP	Telegraph Pole
CH	Clb Height	LP	Lamp Post	TV	Cable TV Cover
CL	Crown Level	MH	Manhole	UC	Unknown Cover
CL	Chain Link Fence	MP	Marker Post	UO	Unknown Object
C/Lev	Ceiling Level	NB	Name Board	UK	Unknown Tree
Col	Column	OHL	Overhead Line (approx)	USB	Under Side Beam
CP	Chestnut Paling Fence	Pan	Panel Fence	UTL	Unable To Lift
CR	Cattle Riser	PB	Post Box	VP	Vent Pipe
DC	Drainage Channel	PM	Parking Meter	WB	Waste Bin
DH	Door Head Height	PO	Post	WH	Weep Hole
DP	Down Pipe	P/R	Post & Rail Fence	WL	Water Level
DR	Drain	P/W	Post & Wire Fence	WM	Water Meter
EL	Eaves Level	P/W&M	Partition Wall	WO	Wash Out
EP	Electric Pole	RE	Rodding Eye		Floor to Ceiling Height
ER	Earth Rod	RL	Ridge Level		F/C Floor to Fallse Ceiling Ht
ET	EP=Transformer	RP	Reflector Post		
FB	Flower Bed	RS	Road Sign		
FBD	Floor Board Direction	RSD	Roller Shutter Door		Survey Control Station

DRAWING NOTE

Topographical Surveys

Trees are drawn to scale showing the average canopy spread. Descriptions and heights should be used as a guide only.

All building names, descriptions, number of storeys, construction type including roof line details are indicative only and taken externally from ground level.

All below ground details including drainage, voids and services have been identified from above ground and therefore all details relating to these features including: sizes, depth, description etc will be approximate only. All critical dimensions and connections should be checked and verified prior to starting work.

Detail, services and features may not have been surveyed if obstructed or not reasonably visible at the time of the survey.

Measured Building Surveys

Measurements to internal walls are taken to the wall finishes at approx 1m above the floor level and the wall assumed to be vertical.

Cill heights are measured as floor to the cill and head heights are measured from cill to the top of window.

General

The contractor must check and verify all site and building dimensions, levels, utilities and drainage details and connections prior to commencing work. Any errors or discrepancies must be notified to Survey Solutions immediately.

The accuracy of the digital data is the same as the plotting scale implies. All dimensions are in metres unless otherwise stated.

The survey control listed is only to be used for topographical surveys at the stated scale. All control must be checked and verified prior to use.

© Land Survey Solutions Limited holds the copyright to all the information contained within this document and their written consent must be obtained before copying or using the data other than for the purpose it was originally supplied.

Do not scale from this drawing.

NORTH
MAGNETIC

23928ea-03

CONTROL CO-ORDINATES

STATIONS	EASTINGS	NORTHINGS	LEVEL	DESCRIPTION
CE01	520165.073	279653.621	40.939	Mag Nail
CE02	520215.371	279682.784	40.877	Mag Nail
CE03	520239.807	279676.651	41.049	Mag Nail
CE04	520069.463	279770.326	40.444	Mag Nail
CE05	520170.697	279768.426	40.497	Mag Nail

SURVEY GRID AND LEVEL DATUM

The coordinate system established for this survey is related to Ordnance Survey (OS) national grid at a single point using Smartnet, then orientated to grid north with a scale factor of 1.000.

The level datum established for this survey is related to Ordnance Survey (OS) using GPS Smartnet.

To avoid discrepancies any coordinated data used in conjunction with this survey must be derived directly from this control data.

REV	DESCRIPTION	DRAWN	APPR	DATE

SURVEY SOLUTIONS

Ipswich Coventry Yeovil Norwich Perth Nottingham Brentwood

Tel No: 0845 0405 969
www.survey-solutions.co.uk

Fax No: 0845 0405 970
enquiries@survey-solutions.co.uk

LAND SURVEYING BUILDING SURVEYING UNDERGROUND SURVEYING

PROJECT TITLE: STOCKING CLOSE, MONKS WOOD, HUNTINGDON, PE28 2LR.			
DRAWING DETAIL: TOPOGRAPHICAL SURVEY Sheet 3 of 3			
CLIENT: CAMBRIDGESHIRE CONSTABULARY			SCALE: 1:200
SURVEYOR: CAE	SURVEY DATE: 21/03/2019	CHECKED BY: MG	APPROVED BY: JIA
DWG STATUS: FINAL			
DRAWING NUMBER: 23928ea-03	REVISION	ISSUE DATE: 25/03/2019	

©Land Survey Solutions Limited 01/01/2010

Original Sheet Size A0H