STATION QUARTER

General Information

Welcome to your new home!

This Travel Information Pack is designed to provide sustainable travel options in your local area including walking and cycling routes and local transport hubs. There are plenty of facilities near station quarter which are within a short walk or cycle ride.

Further information can be found here:

https://transport.cambridgeshirepeterborough-ca.gov.uk/journey-planner/

The multi-modal planner can be used to show the journey that best fits your needs. It provides real time arrival info, comparison of journeys by foot, cycling, public transport (including bus and railway services) as well as cab hailing providers. Journeys can be viewed offline (via the app), and used with augmented reality to locate bus stops or train stations. Simply enter your start and finish destinations and let the planner do the work!

Local Amenities



MTVH

Vistry Group

resi

Walking Routes

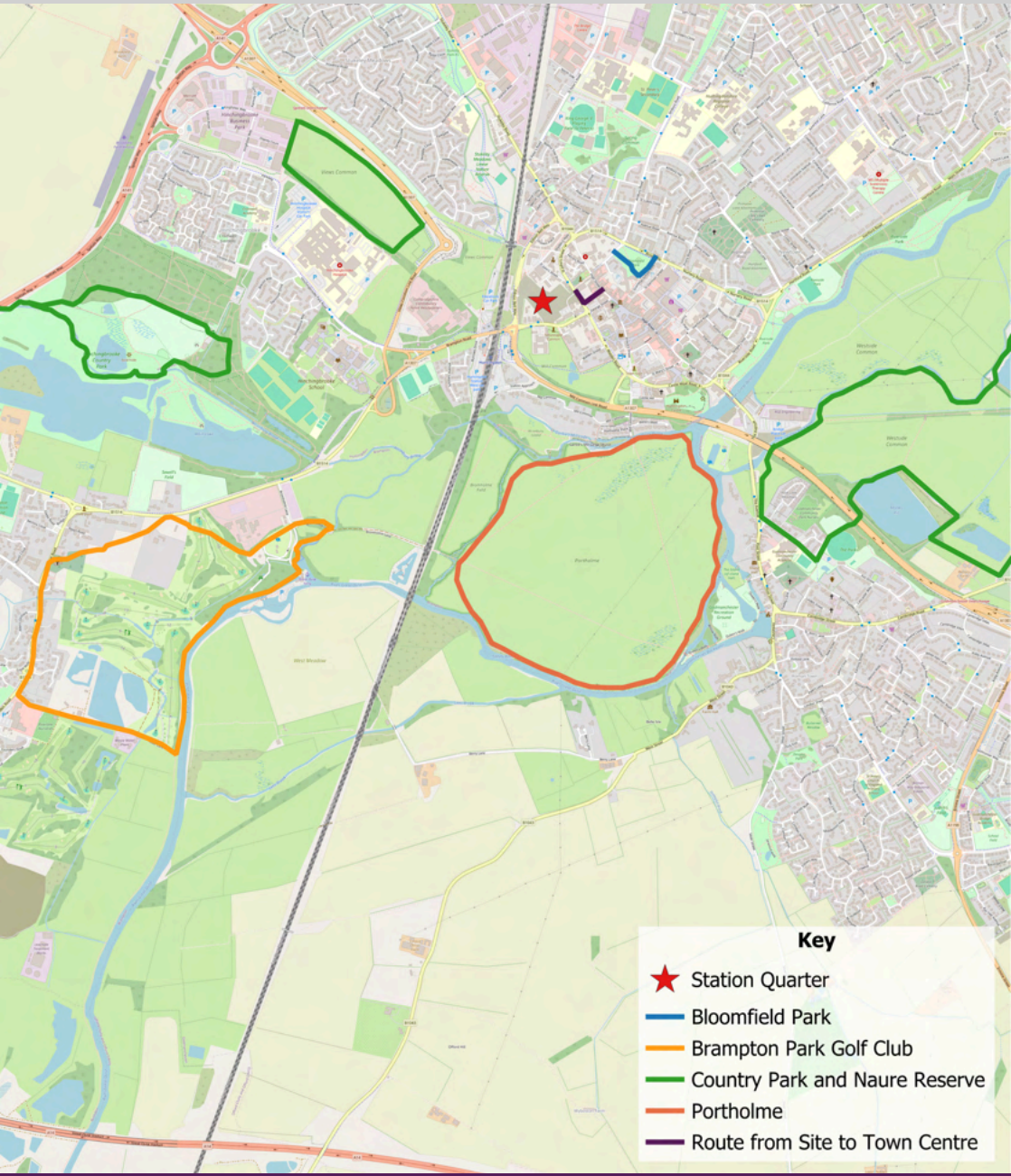

MTVH

Vistry Group

SQresi

Sustainable Travel

Walking and Cycling contribute to a healthy lifestyle and reduce carbon emissions, helping your local environment and reducing the demand on public transport.

You could consider walking or cycling to work or encourage your children to walk, cycle or take part in training to build confidence using active travel modes.

Walking can reduce everyday costs which would have otherwise been spent on public transport or fuel expenses. Studies show that 10 minutes of brisk exercise can help you keep healthy - download the Active 10 Walk Tracker app (available fro Android and Apple).

Alternatively, changing your working routine by asking your employer for a flexible schedule can help reduce travel expenses and reduce pressure on the local road network. For example, you could leave for work in non-peak hours or ask for the possibility of hybrid or remote work.

Cycle Routes

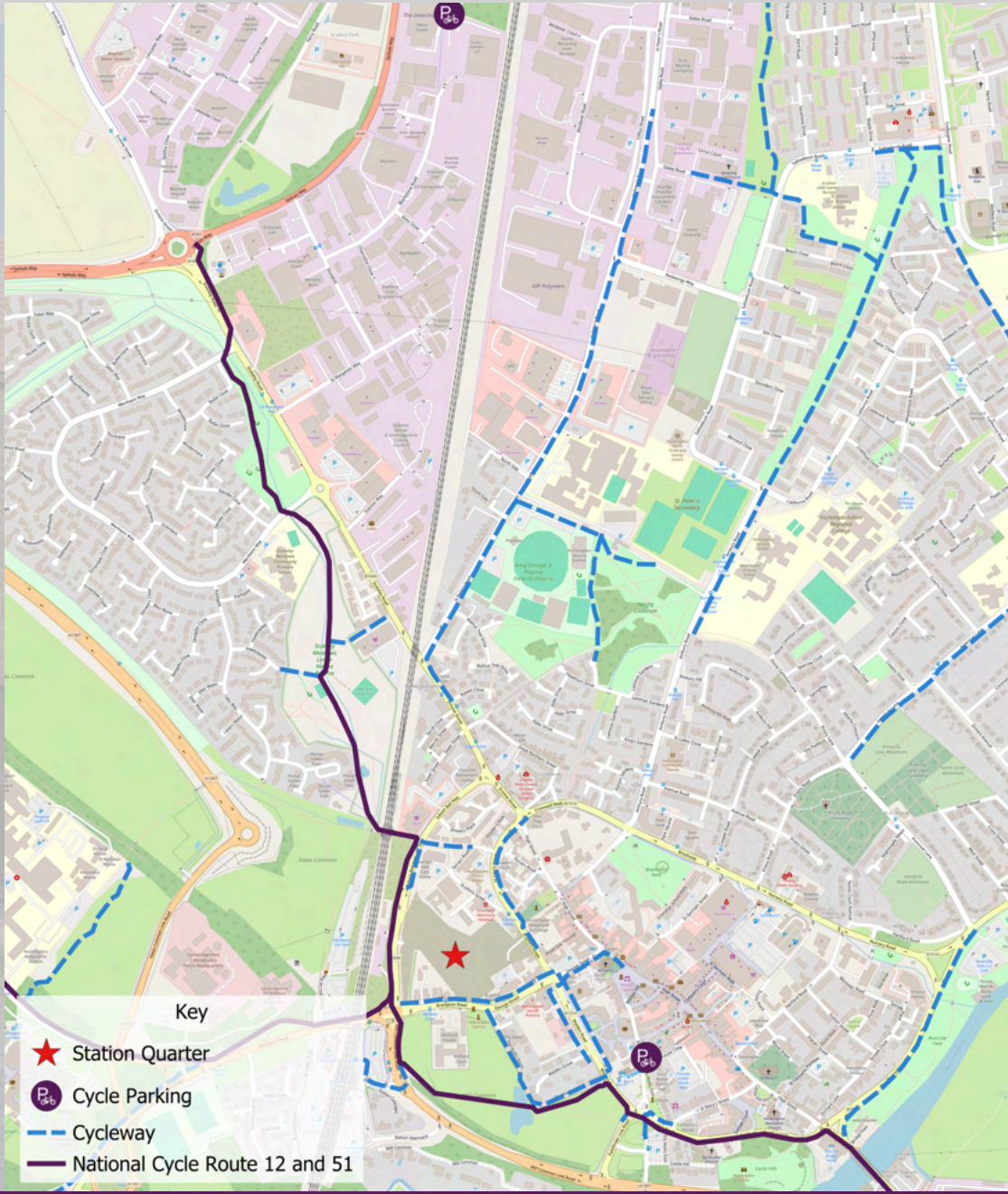

MTVH

Vistry Group

resi

Cycle Information

Cycling is a low cost and environmentally friendly transport mode for exploring your local area. You could cycle from start to destination, or just part of the journey is a great step to becoming an active traveller.

As shown above, national cycle routes 12 and 51 are available from Edison Bell Way runs alongside the development. Route 12 runs from North London to Peterborough. Route 51 is a stretch of 189 miles of cycling paths and begins at Oxford and goes to Felixstowe.

The Cycle Travel UK website allows you to plan your cycle journey in detail. Filters allow you to select your preferred road type and a detailed map is provided highlighting the busier and quieter sections of the route. Cycle Travel creates printable instructions automatically, or you can send them directly to your GPS, there is also a handy mobile app. The website can be found by using the QR code below.

https://cycle.travel/

Cambridgeshire and Peterborough combined authority provide a useful website which provides information and guidance on active travel means in your local area. Use the QR code below to access the web page.

https://transport.cambridgeshirepeterborough-ca.gov.uk/feet-and-bikes/

MTVH Vistry Group SQresi

Bus Stops and Services

The nearest bus stops to the site are located on the B1514 Brampton Road/George Street, less than 100m from the location of the new pedestrian/cycle access on this side of the site.

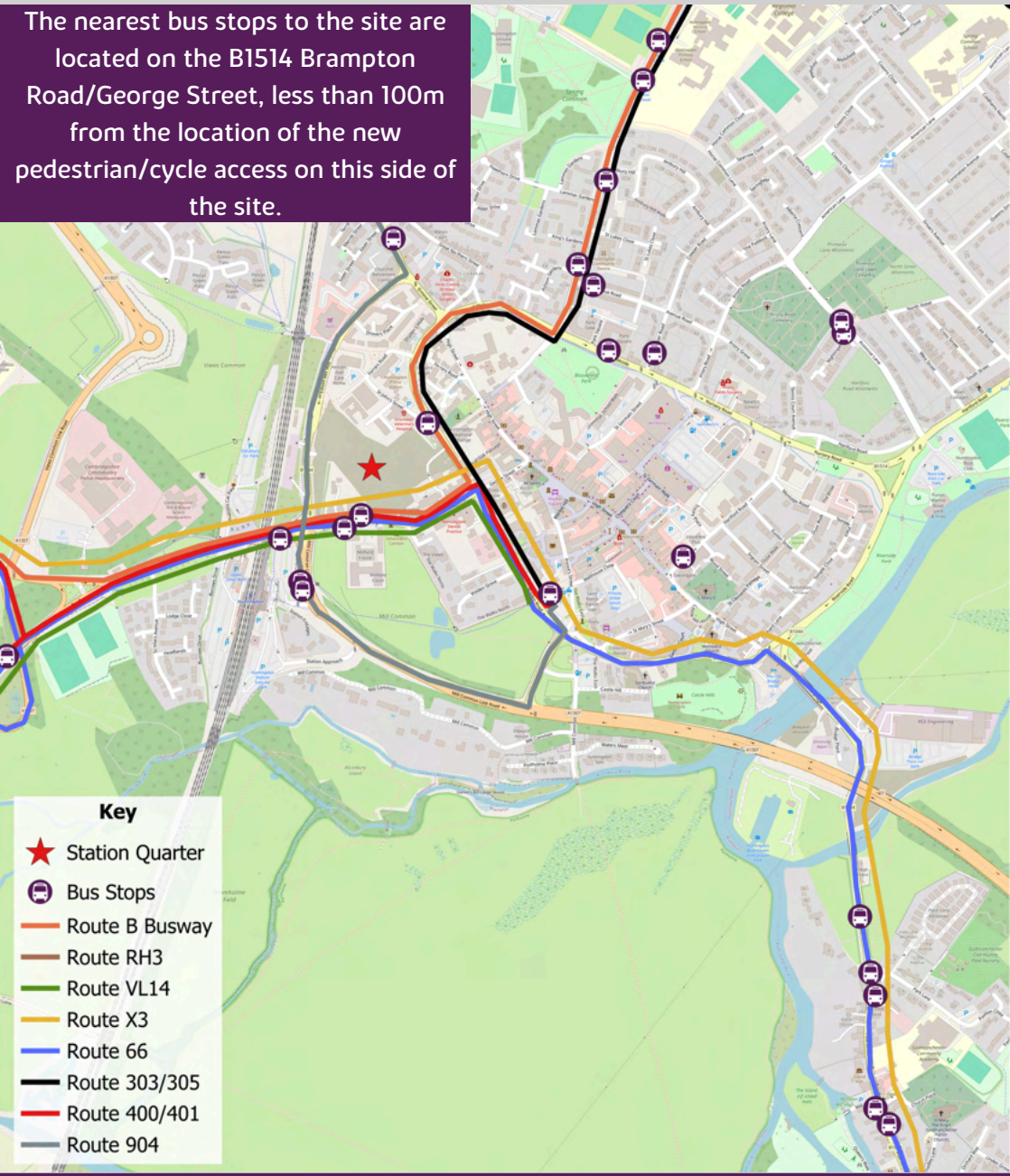

Rail Services

The nearest railway station is located just 230m away. Huntingdon railway station is managed by Great Northern Rail. Trains operate in a northbound direction to Peterborough (two per hour) and in a southbound direction to Horsham in West Sussex (two per hour), serving stations including at Crawley, Gatwick Airport, Redhill, London Bridge, London St Pancras and Stevenage.

The website Trainline, allows you to book, check prices and availability for trains and view both real time departures and arrivals at the station. There is also a mobile app available on both Apple and Android and the website is linked below in the QR code.

https://www.thetrainline.com/

Sustainable Car Travel

Sustainable car travel can include car sharing where possible, accessing cars through car clubs and by utilising electric vehicles. Cambridgeshire City Council has a website which includes a step-by-step guide of how to sign up to the Enterprise Car Club, giving local residents access to 35 low-emission hybrid vehicles across the Cambridge region. The QR code below links to the website.

https://www.cambridgeshire.gov.uk/residents/travel-roads-and-parking/parking-services/parking-in-cambridge-city-centre/car-club

EV charging points are available throughout Huntingdon and the nearest rapid charger to the site is located at Huntingdon multi-storey car park, approximately 850m to the east.

The nearest EV fast charging points can be easily found using the QR code below.

https://www.zap-map.com/live/