Scale 1:50 (20mm = 1 metre) | Scale 1:100 (10mm = 1 metre) | Scale 1:200 (10mm = 2 metres) | Scale 1:500 (10mm = 5 metres) | Scale 1:1250 (20mm = 25 metres)

NOTES :

IT IS THE CLIENTS AND/OR PRINCIPAL CONTRACTORS RESPONSIBILITY TO ENSURE ASBESTOS IS IDENTIFIED
SIDEY DESIGN WILL ASSUME THE ROLE OF 'PRINCIPAL DESIGNER' THROUGH PRE-CONSTRUCTION PHASE UNDER CDM REGULATIONS. UNLESS CONTRACTED TO DO SO, SIDEY DESIGN WILL NOT ACT AS THE 'PRINCIPAL CONTRACTOR'.
ALL DIMENSIONS TO BE CHECKED ON SITE. ANY DISCREPANCIES TO BE RAISED WITH SIDEY DESIGN ASSOCIATES BEFORE WORK COMMENCES. DO NOT SCALE EXCEPT FOR THE PURPOSES OF PLANNING.
THIS DRAWING IS TO BE READ IN CONJUNCTION WITH STRUCTURAL ENGINEERS INFORMATION AND CALCULATIONS
SIDEY DESIGN ASSOCIATES ARE A PROUD MEMBER OF THE CHARTERED INSTITUTE OF ARCHITECTURAL TECHNOLOGISTS

DRAWING SIZE A1

CIAT



Proposed Front (Southeast) Elevation Scale 1:100

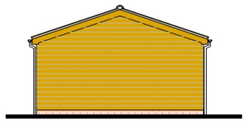

Proposed Side (Northeast) Elevation

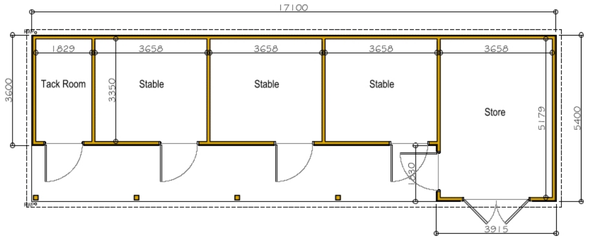

Proposed Stables Floor Plan Scale 1:100



Proposed Part Elevation of proposed fencing and gates to menage Scale 1:100



Proposed Rear (Northwest) Elevation Scale 1:100



Proposed Side (Southwest) Elevation

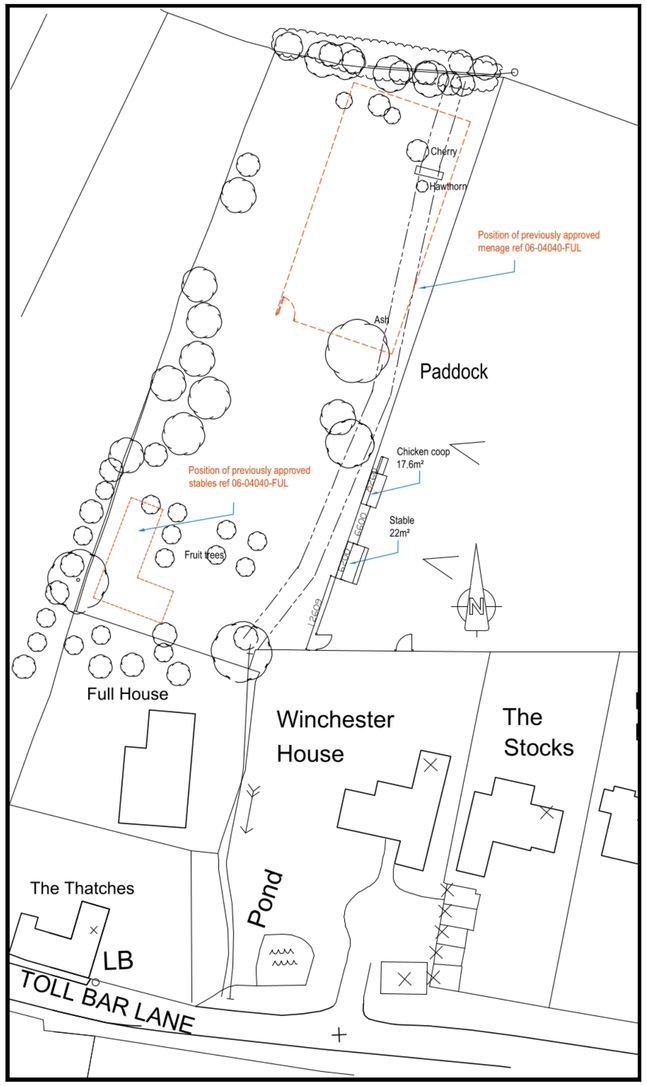

Existing Site Plan Scale 1:500

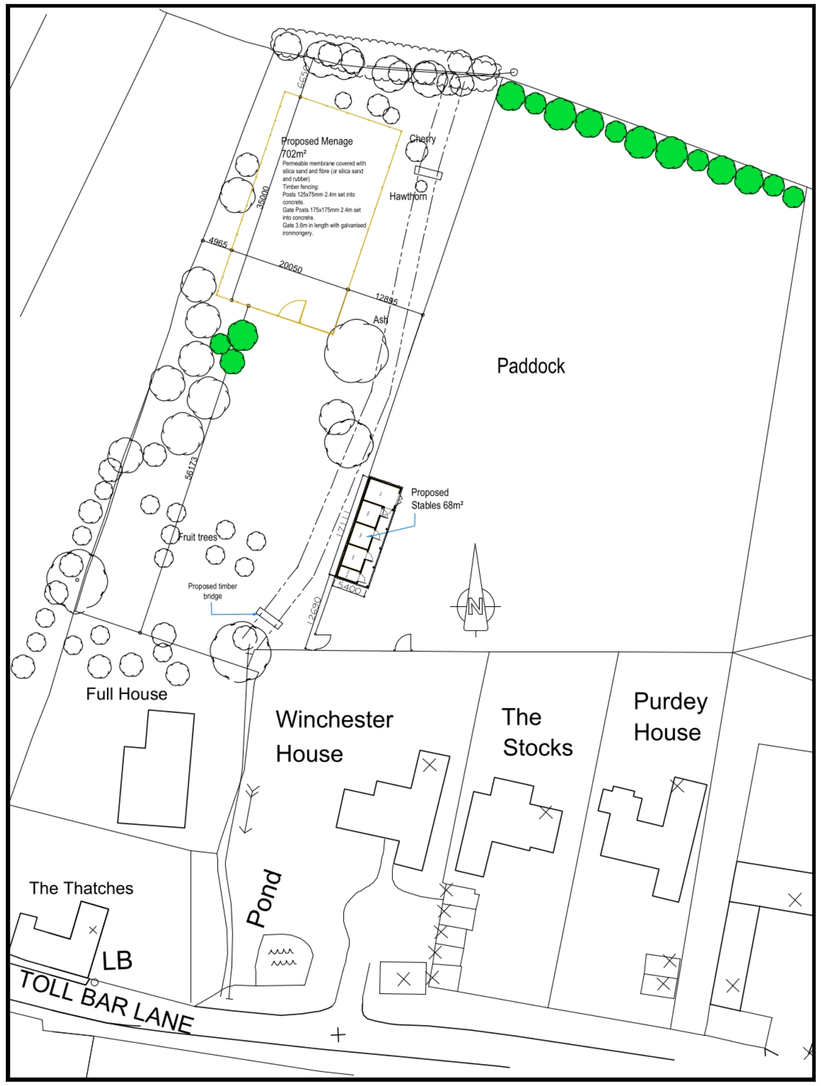

Proposed Site Plan Scale 1:500

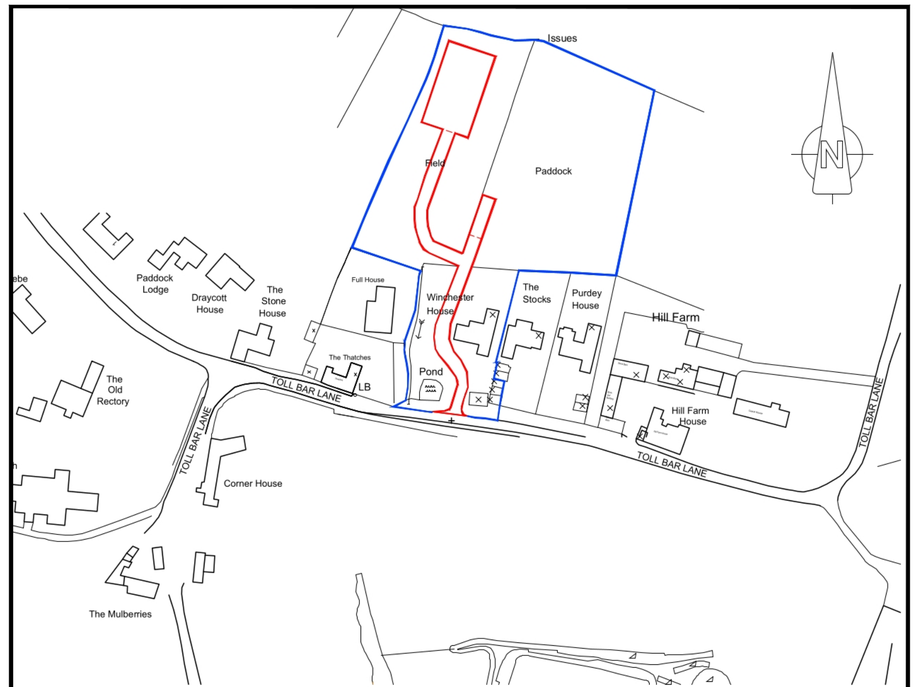

Ordnance Survey (c) Crown Copyright 2025. All rights reserved. Licence number 100022432

Location Plan Scale 1:1250

Key

15 Individual Rural New Trees

Rev E: Dimension to ridge height on the proposed elevations amended to 3560mm. JMS 15.07.25
Rev D: 15 Individual rural new trees. G.S 09.07.25
Rev C: Proposed tree planting removed. Red line ammended. PW 25.04.25.
Rev B: Additional information/specification of menage. Proposed tree planting added. Red line ammended. PW 25.03.25.
Rev A: Change of Red Line as requested by LA. Additional dimensions to site plan added. PW 16.01.25.

Sidey Design © ARCHITECTURE
10 MARKET SQUARE, HIGHAM FERRERS, NN10 8BT
TEL: 01933 317967 FAX: 01933 311161
EMAIL: enquiries@sideydesign.co.uk
WEBSITE: www.sideydesign.co.uk

Drawing Status

PLANNING

Client
Mr & Mrs Day

Title
Proposed Stables on land at Winchester House, Toll Bar Lane, Keyston, Cambs PE28 0RB

Drawing
Existing & Proposed Site Plans
Proposed Stables Plan & Elevations
Location Plan

Date	Drawn	Checked	Scale	Drawing No.	Rev.
Apr '25	PW	JMS	As Stated	24-061-01	E