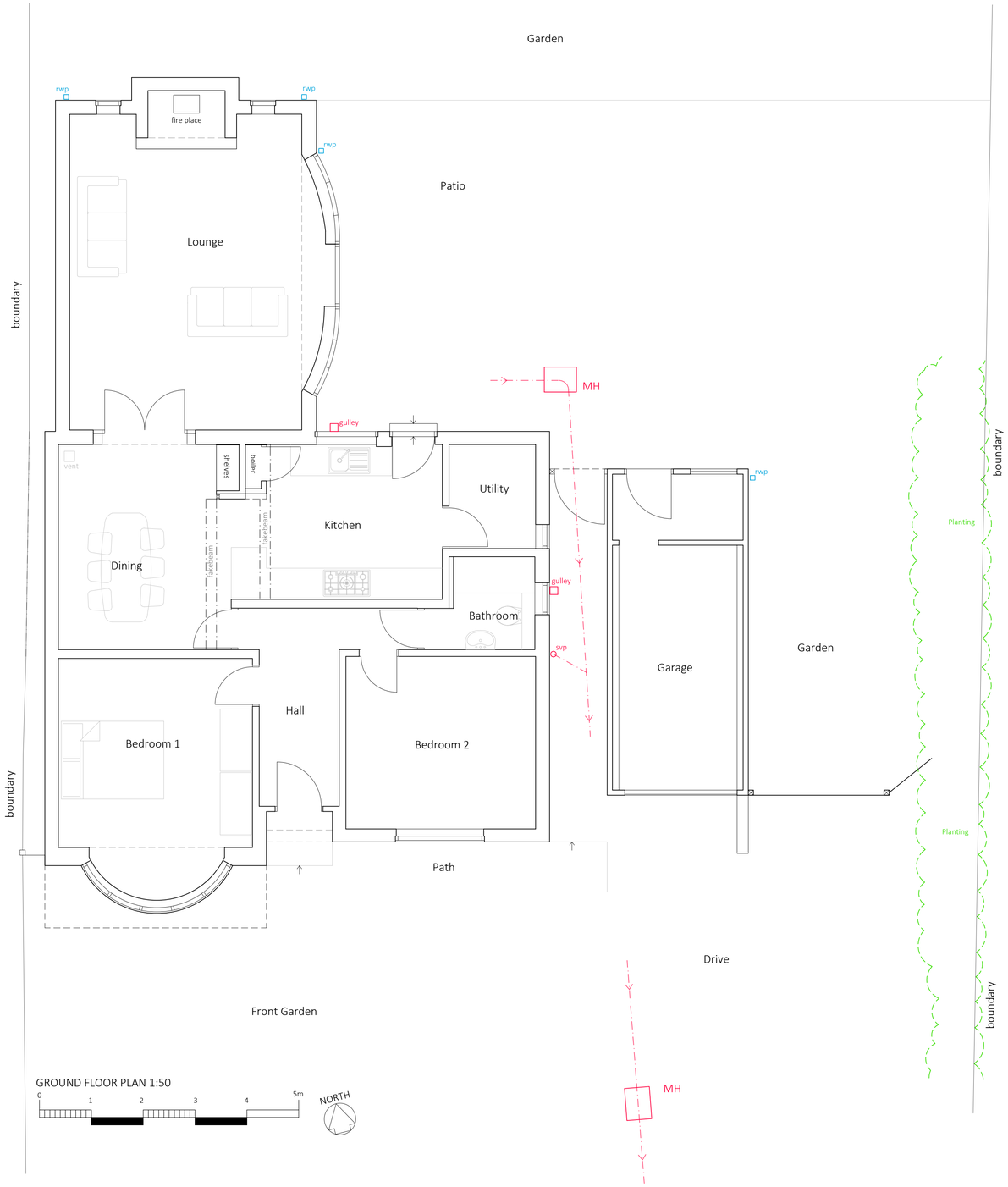


GROUND FLOOR PLAN 1:50

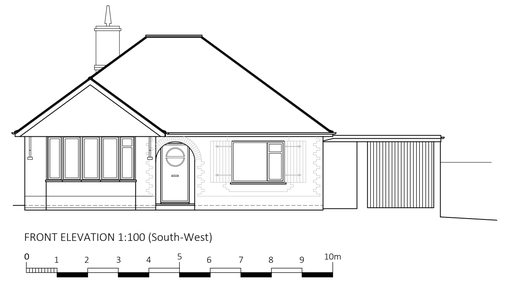


FRONT ELEVATION 1:100 (South-West)

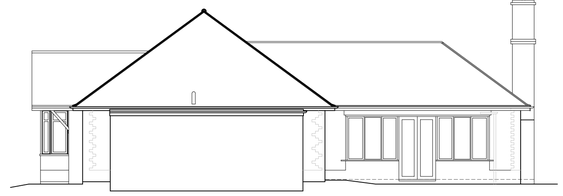

SIDE ELEVATION (South-East)



REAR ELEVATION (North-East)

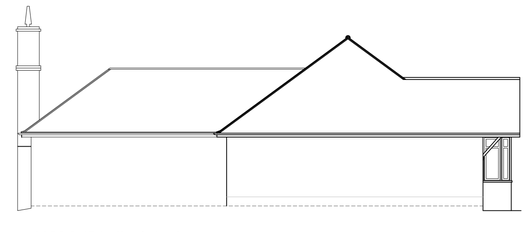

SIDE ELEVATION (South-West)

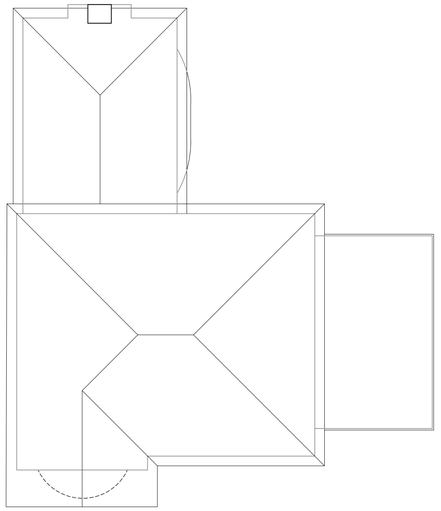


ROOF PLAN 1:100

EXTENSION and ALTERATIONS to
40 TUNKERS LANE, BURY, HUNTINGDON
EXISTING PLANS and ELEVATIONS

Scale: 1:50/100@A1 Date: 03 2025
Drawn: EAL Dwg No: 24008/PL02

**PDG ARCHITECTS LTD**
1 Eaglethorpe Barns,
Eaglethorpe, Warmington,
Peterborough, PE8 6TJ
**T:** 01733 371000
**E:** design@pdgarchitects.co.uk
**W:** www.pdgarchitects.co.uk

© 2025 PDG Architects Ltd. All rights reserved. This drawing remains the property of PDG Architects Ltd at all times and may not be reproduced or copied in whole or in part without their written consent