PRELIMINARY

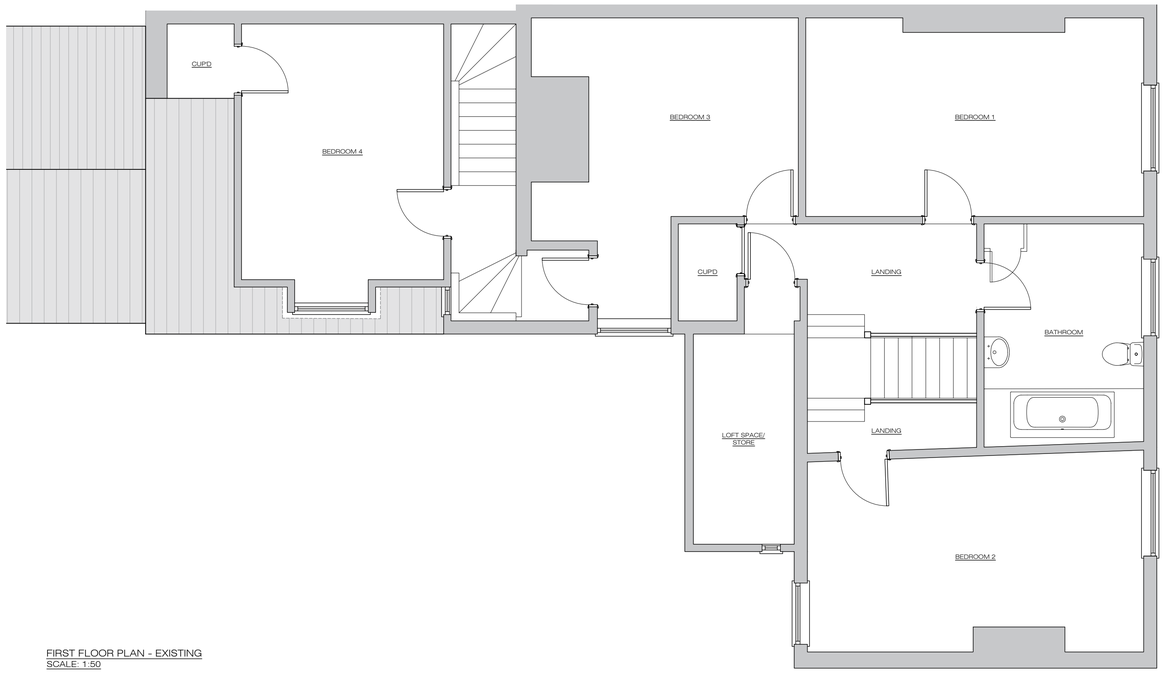

FIRST FLOOR PLAN - EXISTING
SCALE: 1:50

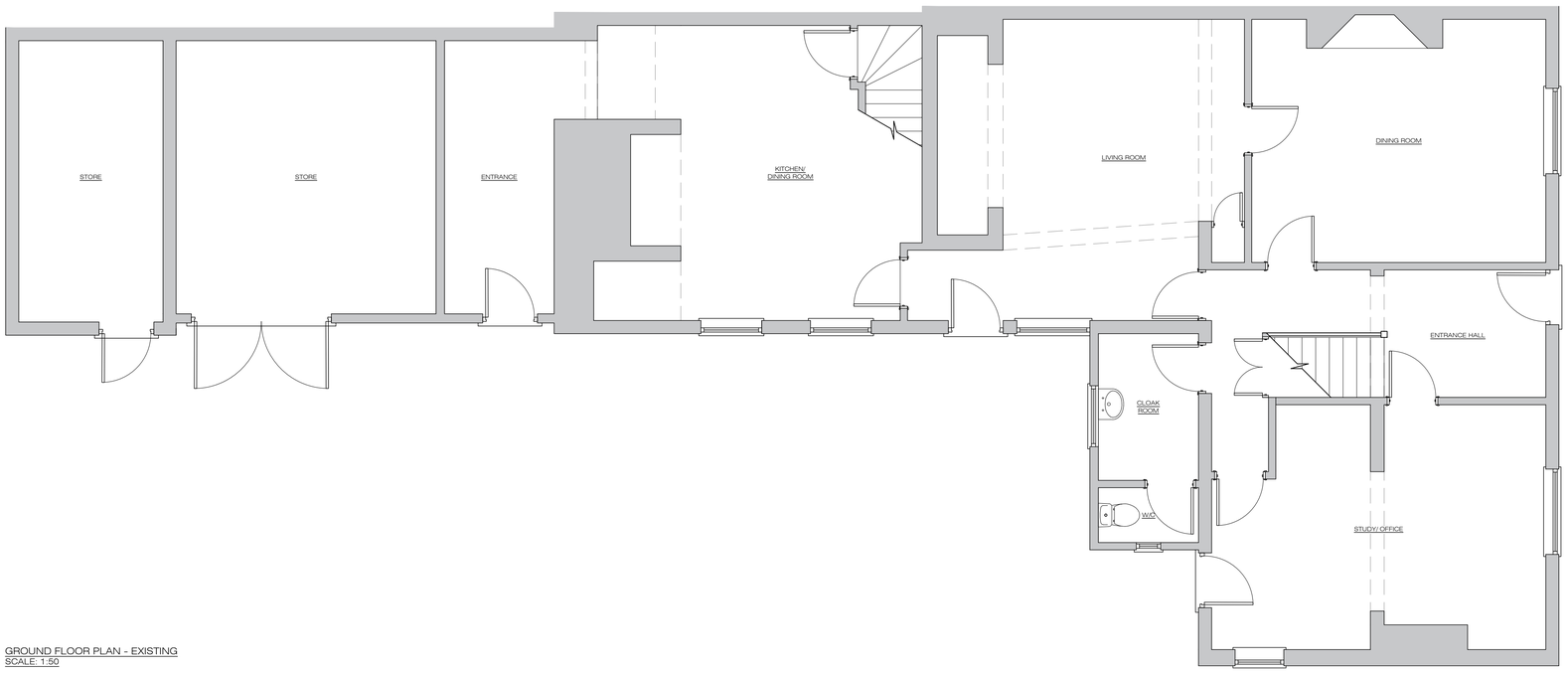

GROUND FLOOR PLAN - EXISTING
SCALE: 1:50

1:50 SCALE BAR(M)

0 0.5 1 1.5 2 2.5 3 3.5 4 4.5 5

1:1250 SCALE BAR(M)

0 12.5 25 37.5 50 62.5 75 87.5 100 112.5 125

NOTES:

THIS DOCUMENT IS THE PROPERTY OF J KNIGHT DESIGN LTD AND MAY NOT BE REISSUED, LOANED OR COPIED IN PART OR IN WHOLE WITHOUT WRITTEN PERMISSION © 2023

IT IS RECOMMENDED THAT INFORMATION IS NOT SCALED OFF THIS DRAWING. ALL DIMENSIONS ARE IN MILLIMETRES UNLESS STATED OTHERWISE.

THIS DRAWING SHOULD BE READ IN CONJUNCTION WITH ALL OTHER RELEVANT INFORMATION, SPECIFICATIONS & SCHEDULES.

IF THIS DRAWING IS RECEIVED ELECTRONICALLY IT IS THE RECIPIENTS RESPONSIBILITY TO PRINT THE DOCUMENT AT THE CORRECT SCALE.

ALL DIMENSIONS TO BE CHECKED ON SITE PRIOR TO COMMENCING WORK AND ANY DISCREPANCIES TO BE ADVISED IMMEDIATELY.

THIS DRAWING IS FOR PRELIMINARY PURPOSES ONLY AND MUST NOT BE USED FOR PLANNING OR CONSTRUCTION.

FOLLOWING THE COMPLETION OF THIS DRAWING STAGE, THE DUTY OF J KNIGHT DESIGN AS PRINCIPAL DESIGNER UNDER THE BUILDING SAFETY ACT 2022 REGULATED BY THE BUILDING SAFETY REGULATOR WILL AUTOMATICALLY BE DISSOLVED.

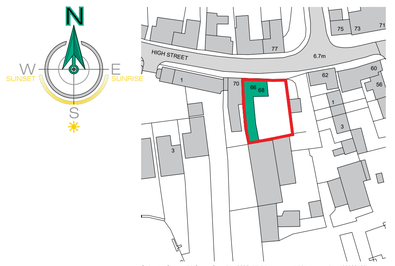

Ordnance Survey, (c) Crown Copyright 2025. All rights reserved. Licence number 100022432

LOCATION PLAN
SCALE: 1:1250

REF.	DATE	DESCRIPTION
A	08.10.2025	UPDATED TO REFLECT AS EXISTING COMMENTS FROM CLIENT

REVISIONS AS ABOVE

DRAWING STATUS:

PRELIMINARY

J KNIGHT DESIGN
ARCHITECTURAL SERVICES

T: 01945 479175
E: STUDIO@JKNIGHTDESIGN.COM
W: WWW.JKNIGHTDESIGN.COM

21 OLD CHURCH ROAD
TERRINGTON ST JOHN
WISBECH, NORFOLK, PE14 7XA

CLIENT INFORMATION:

MR & MRS DANSIE
66-68 HIGH STREET
EARITH
HUNTINGDON
PE28 3PN

PROJECT TITLE:

EXISTING DWELLING PLANS TO ASSIST WITH CLIENT SUBMITTED PLANNING APPLICATION

DRAWING INFORMATION:

EXISTING GROUND AND FIRST FLOOR PLAN INC. SITE LOCATION PLAN

SCALE:	DATE:	DRAWN BY:
@ A1	OCT. 2025	SJK

DRAWING REFERENCE: REVISION:

25049-P001A

CHECKED / ISSUED BY: DATE: