

Street Scene - Castle Moat Road

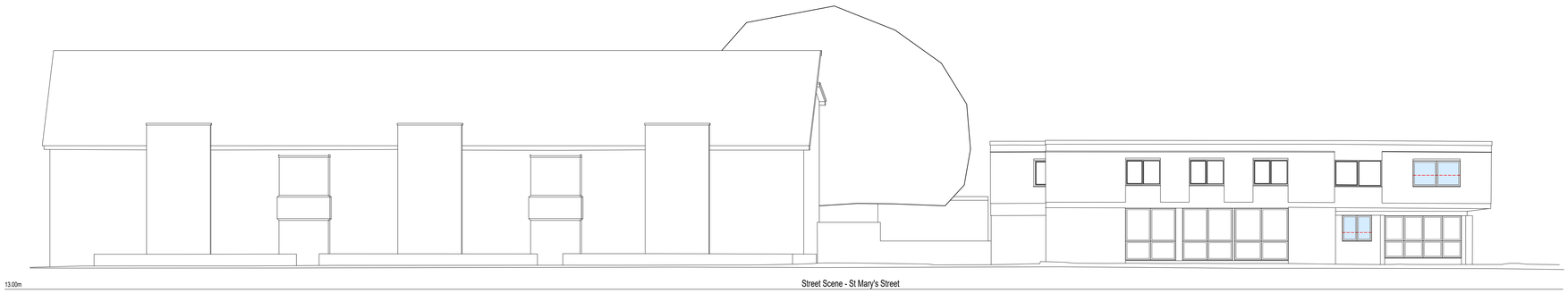

Street Scene - St Mary's Street

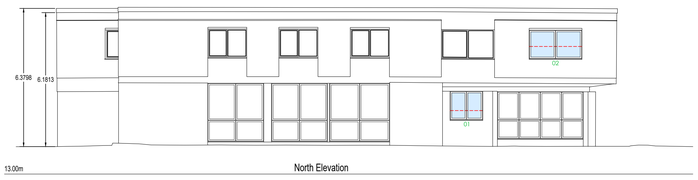

North Elevation



East Elevation

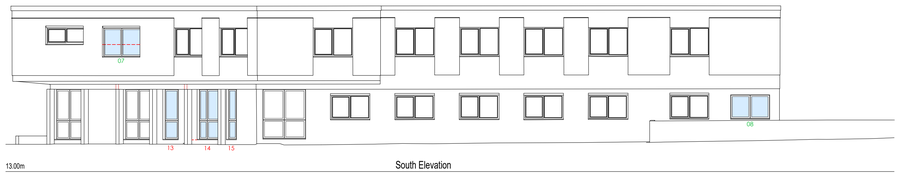

South Elevation



West Elevation

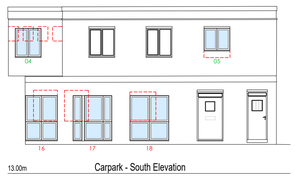

Carpark - South Elevation

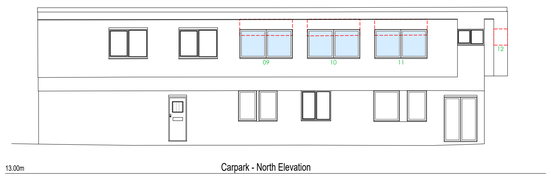

Carpark - North Elevation

01 - Existing window increased in depth by 460mm to 1510x1350mm

02 - Existing window increased in depth by 600mm to 2440x1350mm

03 - Existing doorway blocked up

04 - Four Existing windows blocked up and replaced with a new 1200x1350mm window

05 - Window decreased in depth by 300mm to 1200x1060mm

06 - Window decreased in depth by 300mm to 1810x1050mm

07 - Window increased in depth by 580mm to 2440x1350mm

08 - New 1810x1130mm window

09 - Existing window lowered by 460mm and increased in depth by 600mm to 2430x1350mm

10 - Existing window lowered by 460mm and increased in depth by 600mm to 2430x1350mm

11 - Existing window lowered by 460mm and increased in depth by 600mm to 2430x1350mm

12 - Existing window blocked up

13 - New 1000x2330mm window

14 - Existing window decreased in width by 500mm to 1500x2330mm

15 - New 500x2330mm window

16 - Existing window removed and replaced with a 2100mmx1480mm window

17 - Existing window removed and replaced with a 2100mmx1800mm window

18 - Existing window removed and replaced with a 2100mmx1800mm window

01 to 12 - External alterations approved under separate planning application under reference 25/01537/FUL

REV	DATE	BY	REVISION NOTES
A	09.10.25	CWM	Added dimensions
B	30.01.26	CWM	Alterations to four existing windows and two new windows added

ADDRESS
Centenary House, St Mary's Street, Huntingdon, PE29 3PE

CLIENT
Allgood Services Ltd.

DRAWING TITLE
Proposed Elevations

DRAWN BY	SCALE
CWM	1:100 @ A0
DATE	DWG. No. / REV.
28/07/25	25/1015/401 B