Site Location Plan

19 Vicarage Road, Waresley, Bedfordshire

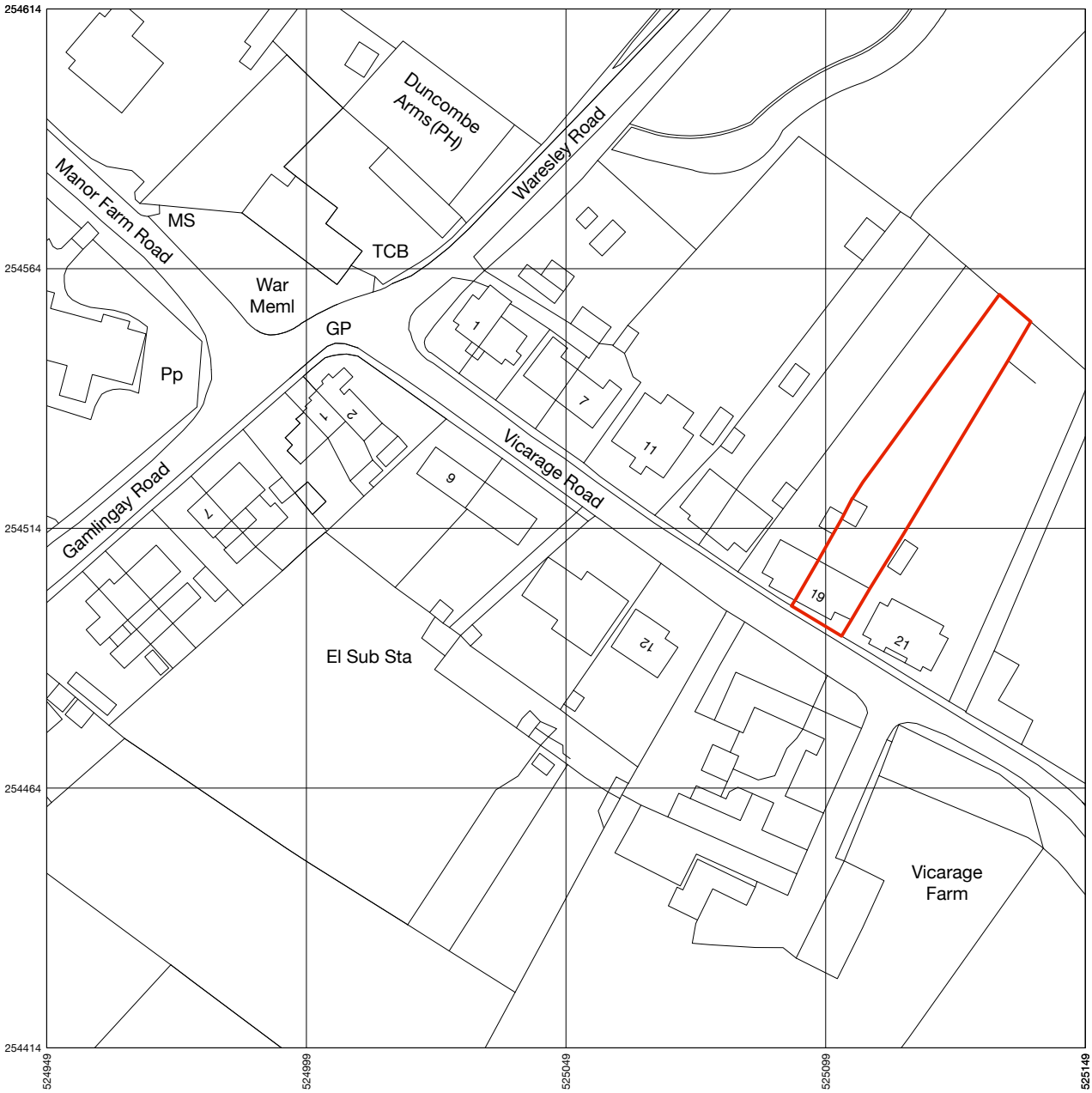

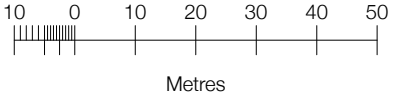

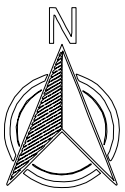

Produced on 13 November 2025 from the Ordnance Survey National Geographic Database and incorporating surveyed revision available at this date.
This map shows the area bounded by 524949 254414,525149 254414,525149 254614,524949 254614,524949 254414
Crown copyright and database rights 2025 OS 100054135. Supplied by copla ltd trading as UKPlanningMaps.com a licensed Ordnance Survey partner (OS 100054135).
Data licence expires 13 November 2026. Unique plan reference: v4g//1339692/1795488