0 0.5 1.0 2.0 3.0 4.0 5.0M

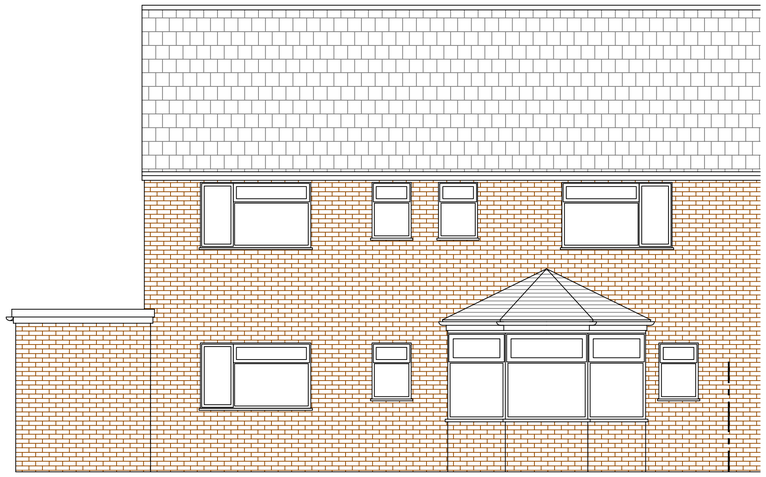

Proposed Southwest (Rear) Elevation

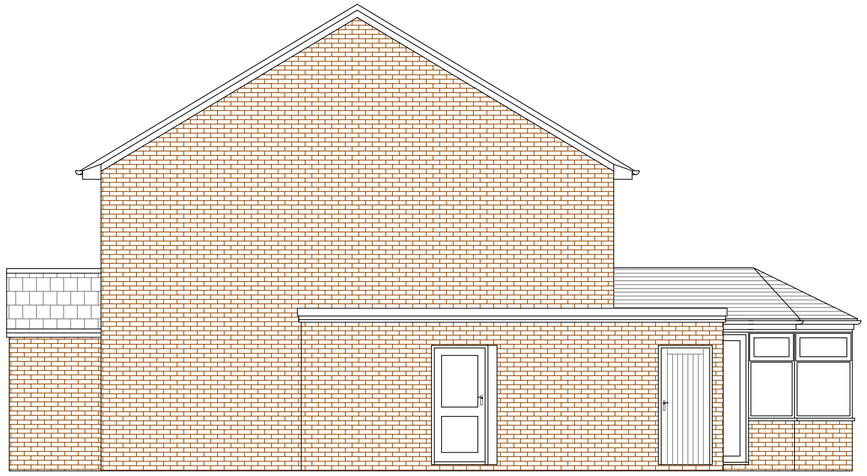

Proposed Northwest (Side) Elevation

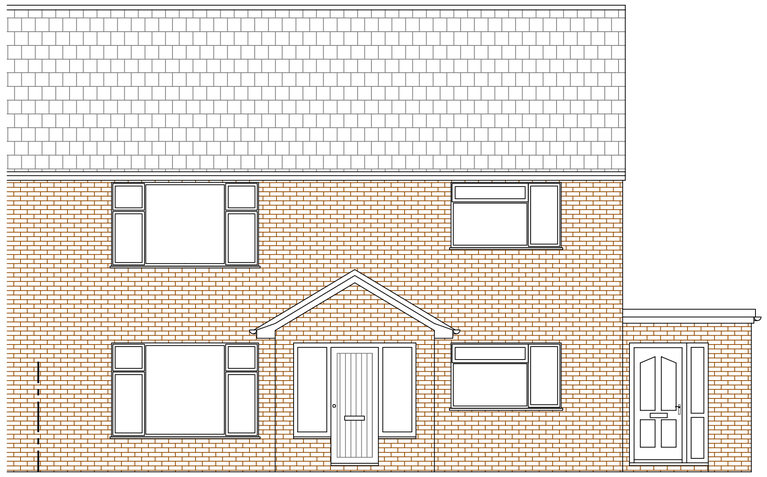

Proposed Northeast (Front) Elevation

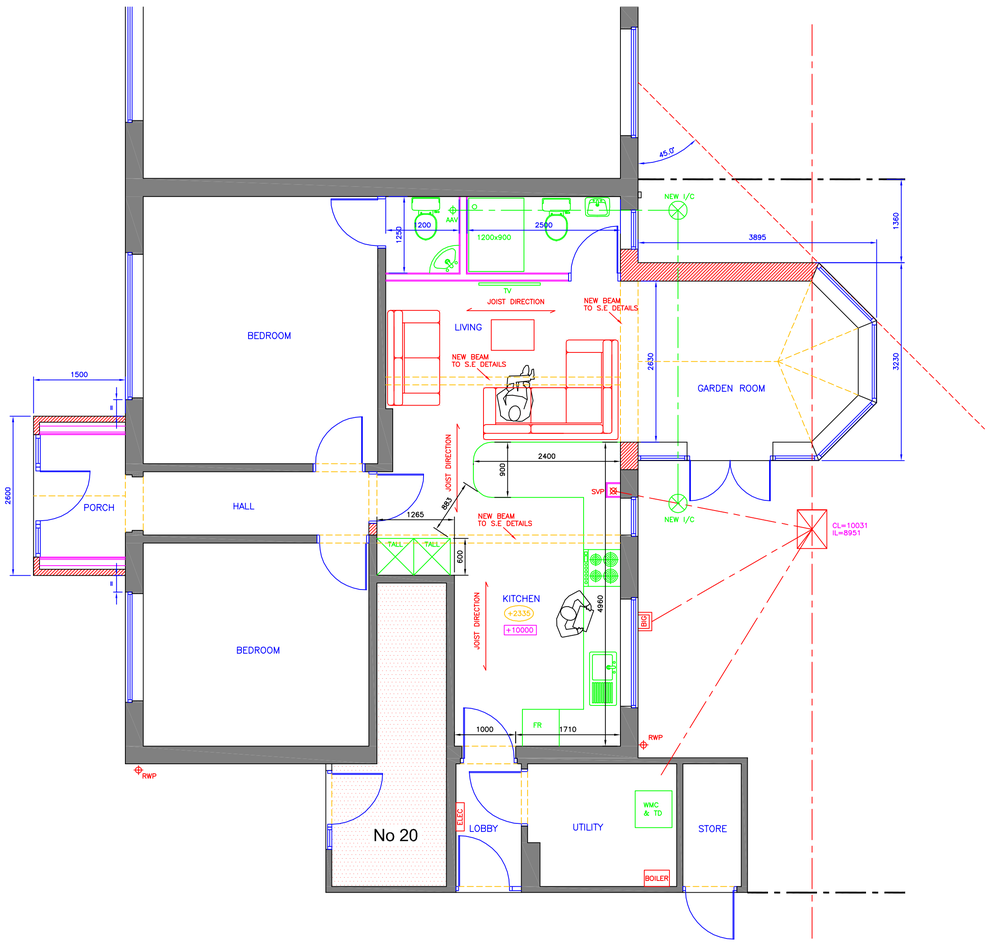

Proposed Ground Floor Layout/Site Plan

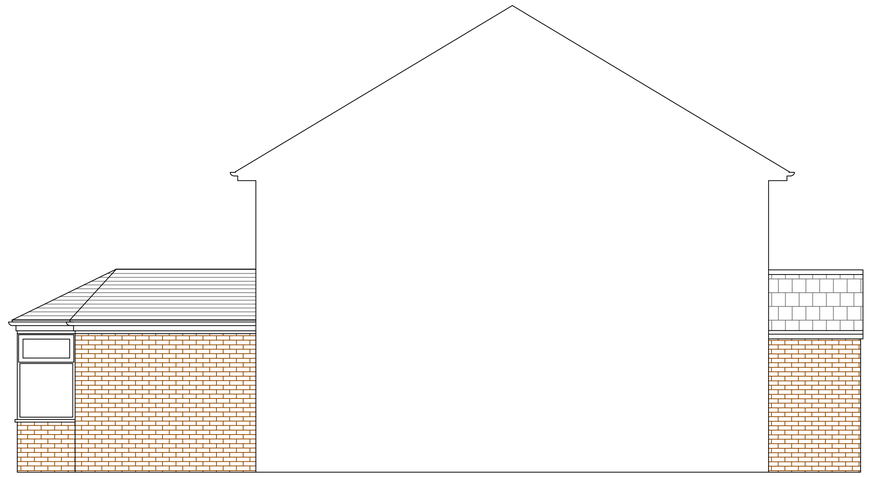

Proposed Southeast (Sectional) Elevation

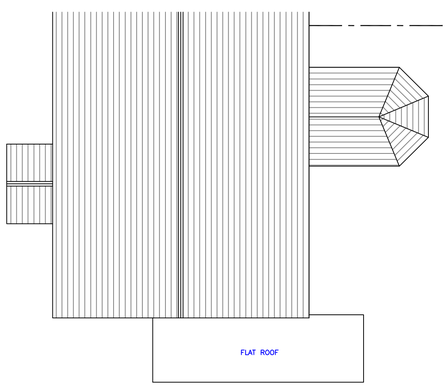

Proposed Roof Plan 1:100 0 0.5 1.0 2.0 3.0 4.0 5.0M

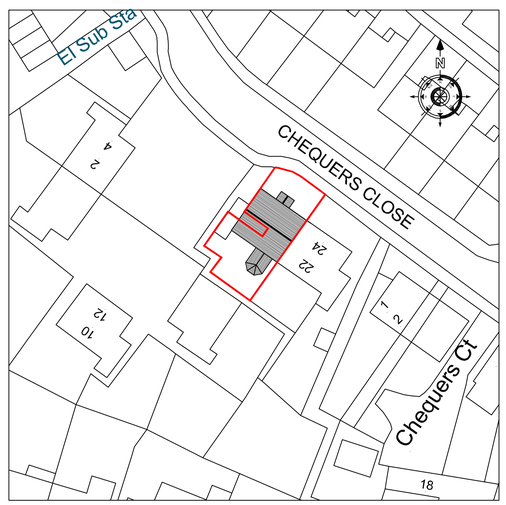

Block Plan 1:500 0 5 10 20 30 40 50M

REV	DESCRIPTION	DATE	BY

36 Longstanton Road
Over
Cambridgeshire
CB24 5PP
t. 07970 166 956
e. visualcreationslimited@gmail.com

CLIENT:	Jon Beal
PROJECT:	18 CHEQURES CLOSE FENSTANTON CAMBRIDGESHIRE PE28 9QY
TITLE:	PROPOSED LAYOUTS, ELEVATIONS & BLOCK PLAN
SCALE:	1:50@A1 WITH 1: 100 & 1:500 INLAYS
DATE	19.II.2025
DRAWN BY:	P.W
CAD REF:	18CHEQCL-FENST1-01b
DWG No :	18CHEQCL-FENST1-02

DO NOT SCALE FROM THIS DRAWING. THIS DRAWING IS THE PROPERTY OF VISUAL CREATIONS Ltd. UNDER THE COPYRIGHT LAW NO COPIES OF THIS DRAWING CAN BE MADE UNLESS AUTHORISED.