The Statutory Biodiversity Metric

Auditing and accounting for biodiversity

Calculation Tool

Open Tool



The Statutory Biodiversity Metric
Start page

Project details			
Planning authority:	Huntingdonshire District Council.		
Project name:	Plot 4, Harvard Industrial Estate, Kimbolton, Huntingdon, Cambridgeshire, PE28 0NJ		
Applicant:	Goliath Self Storage Ltd		
Application type:			
Planning application reference:			
Completed by:	Alexie Jenkins BSc (Hons), MRes, AMRSB, Consultant Ecologist		
Date of metric completion:	13 January 2025		
Reviewer:			
Calculation iteration:			
Planning authority reviewer:			
Date of planning authority review:			
Target % net gain:	10%		
Irreplaceable habitat present at baseline:	No ✓		
Total site area - including irreplaceable habitat area (hectares):	0.33	Irreplaceable habitat site area (hectares):	0.00
Total off-site area - including irreplaceable habitat area (hectares):	N/A	Irreplaceable habitat area off-site (hectares):	N/A

Main menu

Results

Cell style conventions	
⚠	Attention required
▲	Input error/rules and principles not met
	Use of this cell is not appropriate
	Enter data
	Automatic lookup
	Result

View all

Reset view

On-site baseline map — Insert

On-site baseline map reference number	

On-site post intervention map — Insert

On-site post-intervention map reference number	

Off-site baseline map — Insert

Off-site baseline map reference number	

Off-site post intervention map — Insert

Off-site post-intervention reference number	

Key

Area habitats

Hedgerows and lines of trees

Watercourses

The Statutory Biodiversity Metric
Main menu

Start page

Technical data

Results

Start here

1

2

3

4

On-site baseline

A-1 On-site Area Habitat Baseline

B-1 On-site Hedge Baseline

C-1 On-site Watercourse Baseline

On-site post development

A-2 On-site Area Habitat Creation

A-3 On-site Area Habitat Enhancement

B-2 On-site Hedge Creation

B-3 On-site Hedge Enhancement

C-2 On-site Watercourse Creation

C-3 On-site Watercourse Enhancement

Off-site baseline

D-1 Off-site Area Habitat Baseline

E-1 Off-site Hedge Baseline

F-1 Off-site Watercourse Baseline

Off-site post development

D-2 Off-site Area Habitat Creation

D-3 Off-site Area Habitat Enhancement

E-2 Off-site Hedge Creation

E-3 Off-site Hedge Enhancement

F-2 Off-site Watercourse Creation

F-3 Off-site Watercourse Enhancement

Tree helper

Tree size	Number of trees and area (ha) for each condition state					
	Poor	Area	Moderate	Area	Good	Area
Small		0.0000		0.0000		0.0000
Medium		0.0000		0.0000		0.0000
Large		0.0000		0.0000		0.0000
Very large		0.0000		0.0000		0.0000
Total	**0**	**0.0000**	**0**	**0.0000**	**0**	**0.0000**

	Target	Baseline Units	Required Units	Unit Deficit
Area habitats	10.00%	1.28	1.41	1.34 ▲
Hedgerows	10.00%	0.00	0.00	0.00
Watercourses	10.00%	0.00	0.00	0.00

Tier	Unit Shortfall by Tier	Unit Shortfall by Tier (SRM Included)
A1	1.34	2.67 ▲
A2	0.00	0.00
A3	0.00	0.00
A4	0.00	0.00
A5	0.00	0.00
H	0.00	0.00
W	0.00	0.00

	Tier	Habitat	Habitat Group	Unit Change	Losses in Tier
HIGH	A5	Lakes - High alkalinity lakes	Lakes	0.00	0.00
		Lakes - Low alkalinity lakes	Lakes	0.00	
		Lakes - Marl lakes	Lakes	0.00	
		Lakes - Moderate alkalinity lakes	Lakes	0.00	
		Lakes - Peat lakes	Lakes	0.00	
	A4	Grassland - Floodplain wetland mosaic and CFGM	Grassland	0.00	0.00
		Lakes - Ponds (priority habitat)	Lakes	0.00	
		Lakes - Temporary lakes ponds and pools (H3170)	Lakes	0.00	
		Sparsely vegetated land - Coastal sand dunes	Sparsely vegetated land	0.00	
		Sparsely vegetated land - Coastal vegetated shingle	Sparsely vegetated land	0.00	
		Sparsely vegetated land - Inland rock outcrop and scree habitats	Sparsely vegetated land	0.00	
		Sparsely vegetated land - Maritime cliff and slopes	Sparsely vegetated land	0.00	
		Woodland and forest - Lowland mixed deciduous woodland	Woodland and forest	0.00	
		Woodland and forest - Native pine woodlands	Woodland and forest	0.00	
		Woodland and forest - Upland mixed ashwoods	Woodland and forest	0.00	
		Woodland and forest - Upland oakwood	Woodland and forest	0.00	
		Coastal lagoons - Coastal lagoons	Coastal lagoons	0.00	
		Rocky shore - High energy littoral rock	Rocky shore	0.00	
		Rocky shore - Moderate energy littoral rock	Rocky shore	0.00	
		Rocky shore - Low energy littoral rock	Rocky shore	0.00	
		Rocky shore - Features of littoral rock	Rocky shore	0.00	
		Coastal saltmarsh - Saltmarshes and saline reedbeds	Coastal saltmarsh	0.00	
	A3	Woodland and forest - Felled./Replacement for felled woodland	Woodland and forest	0.00	0.00
		Woodland and forest - Lowland beech and yew woodland	Woodland and forest	0.00	
		Woodland and forest - Upland birchwoods	Woodland and forest	0.00	
		Woodland and forest - Wet woodland	Woodland and forest	0.00	
		Intertidal sediment - Littoral mud	Intertidal sediment	0.00	
		Intertidal sediment - Littoral mixed sediments	Intertidal sediment	0.00	
		Intertidal sediment - Littoral biogenic reefs - Mussels	Intertidal sediment	0.00	
		Intertidal sediment - Littoral biogenic reefs - Sabellaria	Intertidal sediment	0.00	
		Intertidal sediment - Features of littoral sediment	Intertidal sediment	0.00	
		Intertidal sediment - Littoral muddy sand	Intertidal sediment	0.00	
		Intertidal sediment - Littoral seagrass	Intertidal sediment	0.00	
	A2	Grassland - Lowland calcareous grassland	Grassland	0.00	0.00
		Grassland - Tall herb communities (H6430)	Grassland	0.00	
		Grassland - Upland calcareous grassland	Grassland	0.00	
		Heathland and shrub - Lowland Heathland	Heathland and shrub	0.00	
		Heathland and shrub - Dunes with sea buckthorn (H2160)	Heathland and shrub	0.00	
		Heathland and shrub - Upland heathland	Heathland and shrub	0.00	
		Urban - Open mosaic habitats on previously developed land	Urban	0.00	
	A1	Grassland - Traditional orchards	Grassland	0.00	0.00
		Wetland - Reedbeds	Wetland	0.00	

Rule 1	Higher surplus is used to offset loss of medium distinctiveness of the same broad habitat category.
Rule 2	Remaining higher surplus is used to offset the loss of the most expensive medium credit tier of A4
Rule 3	Remaining higher surplus is used to offset the loss of the second most expensive medium credit tier of A2
Rule 4	Remaining higher surplus is used to offset the loss of the third most expensive medium credit tier A1
Rule 5	Remaining higher surplus is used to offset losses from low distinctiveness habitats

		Very High + High Distinctiveness Surplus Availability		Medium Distinctiveness Losses		Rule 1	Rule 2	Rule 3	Rule 4		Final Losses in Tier
		Habitat Group	Unit Gain Available in Broad Habitat Group	Habitat Group	Losses Requiring Offset	Remaining Available After Rule 1	Remaining Available After Rule 2	Remaining Available After Rule 3	Remaining Available After Rule 4		
MEDIUM	A1	Cropland	0.00	Cropland	0.00	0.00	-1.28	-1.28	-1.28	A1	-1.28
		Grassland	0.00	Grassland	0.00	0.00					
		Heathland and shrub	0.00	Heathland and shrub	-1.28	-1.28					
		Urban	0.00	Urban	0.00	0.00					
		Individual trees	0.00	Individual trees	0.00	0.00					
	A2	Woodland and forest	0.00	Woodland and forest	0.00	0.00	0.00	0.00	0.00	A2	0.00
		Intertidal sediment	0.00	Intertidal sediment	0.00	0.00					
	A4	Lakes	0.00	Lakes	0.00	0.00	0.00	0.00	0.00	A4	0.00
		Sparsely vegetated land	0.00	Sparsely vegetated land	0.00	0.00					
		Wetland	0.00	Wetland	0.00	0.00					
					Total Remaining Units Available	0.00	0.00	0.00	0.00		

		Net Unit Change for Low Distinctiveness Habitats	Total Unit Change for Low Distinctiveness Habitats Following Offset from Higher Distinctiveness Habitats	Units Remaining Available After Rule 5	Final Losses in Tier
LOW	A1	0.07	0.00	0.00	0.00

Hedgerows		Losses	Final Losses
H	VHD Losses Not Offset	0.00	0.00
	HD Losses Not Offset	0.00	
	MD Losses Not Offset	0.00	
	LD Losses Not Offset	0.86	
	VLD Losses Not Offset	0.86	

Watercourses		Losses	Final Losses
W	VHD Losses Not Offset	0.00	0.00
	HD Losses Not Offset	0.00	
	MD Losses Not Offset	0.00	
	LD Losses Not Offset	0.00	

Unit Shortfall by Tier/Module	
Tier	Unit Shortfall
A1	2.67 ▲
A2	0.00
A3	0.00
A4	0.00
A5	0.00
H	0.00
W	0.00

*The spatial risk multiplier has been applied to all unit shortfall values.

The Statutory Biodiversity Metric
Results

Return to start page

Headline results

Detailed results

Habitat trading summaries

Off-site summary

Irreplaceable habitats summary

Unit shortfall summary

Plot 4, Harvard Industrial Estate, Kimbolton, Huntingd

Return to results menu

Headline Results

Scroll down for final results ⚠

On-site baseline	*Habitat units*	1.28		
	Hedgerow units	0.00		
	Watercourse units	0.00		
On-site post-intervention (Including habitat retention, creation & enhancement)	*Habitat units*	0.07		
	Hedgerow units	0.86		
	Watercourse units	0.00		
On-site net change (units & percentage)	*Habitat units*	-1.21	-94.26%	On-site net gain is less than target set ⚠
	Hedgerow units	0.86	N/A	Zero baseline units - % cannot be calculated
	Watercourse units	0.00	0.00%	
Off-site baseline	*Habitat units*	0.00		
	Hedgerow units	0.00		
	Watercourse units	0.00		
Off-site post-intervention (Including habitat retention, creation & enhancement)	*Habitat units*	0.00		
	Hedgerow units	0.00		
	Watercourse units	0.00		
Off-site net change (units & percentage)	*Habitat units*	0.00	0.00%	
	Hedgerow units	0.00	0.00%	
	Watercourse units	0.00	0.00%	
Combined net unit change (Including all on-site & off-site habitat retention, creation & enhancement)	*Habitat units*	-1.21		
	Hedgerow units	0.86		
	Watercourse units	0.00		
Spatial risk multiplier (SRM) deductions	*Habitat units*	0.00		
	Hedgerow units	0.00		
	Watercourse units	0.00		

FINAL RESULTS

Total net unit change (Including all on-site & off-site habitat retention, creation & enhancement)	*Habitat units*	-1.21	
	Hedgerow units	0.86	
	Watercourse units	0.00	
Total net % change (Including all on-site & off-site habitat retention, creation & enhancement)	*Habitat units*	-94.26%	Total net gain achieved is less than target set ▲
	Hedgerow units	N/A	0 baseline units - % cannot be calculated
	Watercourse units	0.00%	
Trading rules satisfied?	No - Check Trading Summaries ▲		

Unit Type	Target	Baseline Units	Units Required	Unit Deficit	
Habitat units	10.00%	1.28	1.41	1.34	
Hedgerow units	10.00%	0.00	0.00	0.00	No additional hedgerow units required to meet target ✓
Watercourse units	10.00%	0.00	0.00	0.00	No additional watercourse units required to meet target ✓

Input errors/rule breaks present in metric ▲

t 4, Harvard Industrial Estate, Kimbolton, Huntingdon, Cambridgeshire, PE28 0

Detailed Results

Return to results menu

Summary Figures

Net project biodiversity units (Including all on-site & off-site habitat retention / creation)		
	Habitat units	-1.21
	Hedgerow units	0.86
	Watercourse units	0.00

Total project biodiversity % change (Including all on-site & off-site habitat creation + retained habitats)		
	Habitat units	-94.26%
	Hedgerow units	N/A
	Watercourse units	0.00%

Combined habitat retention and enhancement

	Habitats	Hedgerows	Watercourses
Total on-site and off-site baseline area / length	0.33	0.00	0.00
Total on-site and off-site baseline units	1.28	0.00	0.00
Total on-site and off-site baseline area / length retained	0.00	0.00	0.00
Total on-site and off-site baseline units retained	0.00	0.00	0.00
Total on-site and off-site area / length proposed for enhancement	0.00	0.00	0.00
Total on-site and off-site baseline units proposed for enhancement	0.00	0.00	0.00
Total on-site and off-site baseline area / length lost	0.33	0.00	0.00
Total on-site and off-site baseline units lost	1.28	0.00	0.00

Area Habitats

Area habitats

On-site change by broad habitat type

Habitat group	Baseline: On-site existing area	Baseline: On-site existing value	Post-development on-site: On-site proposed area	Post-development on-site: On-site proposed value	On-site change: On-site area change	On-site change: On-site unit change
Cropland	0.00	0.00	0.00	0.00	0.00	0.00
Grassland	0.00	0.00	0.04	0.07	0.04	0.07
Heathland and shrub	0.32	1.28	0.00	0.00	-0.32	-1.28
Lakes	0.00	0.00	0.00	0.00	0.00	0.00
Sparsely vegetated land	0.00	0.00	0.00	0.00	0.00	0.00
Urban	0.01	0.00	0.29	0.00	0.28	0.00
Wetland	0.00	0.00	0.00	0.00	0.00	0.00
Woodland and forest	0.00	0.00	0.00	0.00	0.00	0.00
Intertidal sediment	0.00	0.00	0.00	0.00	0.00	0.00
Coastal saltmarsh	0.00	0.00	0.00	0.00	0.00	0.00
Rocky shore	0.00	0.00	0.00	0.00	0.00	0.00
Coastal lagoons	0.00	0.00	0.00	0.00	0.00	0.00
Intertidal hard structures	0.00	0.00	0.00	0.00	0.00	0.00
Watercourse footprint	0.00	0.00	0.00	0.00	0.00	0.00
Individual trees	0.00	0.00	0.00	0.00	0.00	0.00

Off-site change by broad habitat type

Habitat group	Baseline: Off-site existing area	Baseline: Off-site existing value	Post-development off-site: Off-site proposed area	Post-development off-site: Off-site proposed value	Off-site change: Off-site area change	Off-site change: Off-site unit change
Cropland	0.00	0.00	0.00	0.00	0.00	0.00
Grassland	0.00	0.00	0.00	0.00	0.00	0.00
Heathland and shrub	0.00	0.00	0.00	0.00	0.00	0.00
Lakes	0.00	0.00	0.00	0.00	0.00	0.00
Sparsely vegetated land	0.00	0.00	0.00	0.00	0.00	0.00
Urban	0.00	0.00	0.00	0.00	0.00	0.00
Wetland	0.00	0.00	0.00	0.00	0.00	0.00
Woodland and forest	0.00	0.00	0.00	0.00	0.00	0.00
Intertidal sediment	0.00	0.00	0.00	0.00	0.00	0.00
Coastal saltmarsh	0.00	0.00	0.00	0.00	0.00	0.00
Rocky shore	0.00	0.00	0.00	0.00	0.00	0.00
Coastal lagoons	0.00	0.00	0.00	0.00	0.00	0.00
Intertidal hard structures	0.00	0.00	0.00	0.00	0.00	0.00
Watercourse footprint	0.00	0.00	0.00	0.00	0.00	0.00
Individual trees	0.00	0.00	0.00	0.00	0.00	0.00

Combined on-site and off-site change by broad habitat type

Habitat group	Baseline: Combined existing area	Baseline: Combined existing value	On-site and off-site post-development: Combined proposed area	On-site and off-site post-development: Combined proposed value	Combined change: Combined area change	Combined change: Combined unit change
Cropland	0.00	0.00	0.00	0.00	0.00	0.00
Grassland	0.00	0.00	0.04	0.07	0.04	0.07
Heathland and shrub	0.32	1.28	0.00	0.00	-0.32	-1.28
Lakes	0.00	0.00	0.00	0.00	0.00	0.00
Sparsely vegetated land	0.00	0.00	0.00	0.00	0.00	0.00
Urban	0.01	0.00	0.29	0.00	0.28	0.00
Wetland	0.00	0.00	0.00	0.00	0.00	0.00
Woodland and forest	0.00	0.00	0.00	0.00	0.00	0.00
Intertidal sediment	0.00	0.00	0.00	0.00	0.00	0.00
Coastal saltmarsh	0.00	0.00	0.00	0.00	0.00	0.00
Rocky shore	0.00	0.00	0.00	0.00	0.00	0.00
Coastal lagoons	0.00	0.00	0.00	0.00	0.00	0.00
Intertidal hard structures	0.00	0.00	0.00	0.00	0.00	0.00
Watercourse footprint	0.00	0.00	0.00	0.00	0.00	0.00
Individual trees	0.00	0.00	0.00	0.00	0.00	0.00

Combined area lost from baseline(s) by distinctiveness band

Category	Area lost (hectares)	Area lost (%)
V.High	0	
High	0	
Medium	0.3205	98
Low	0	
V.Low	0.0077	2

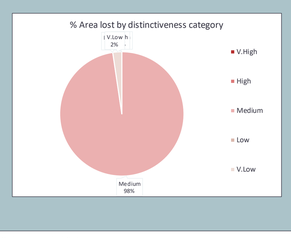

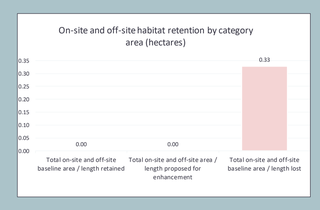

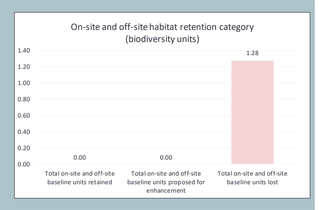

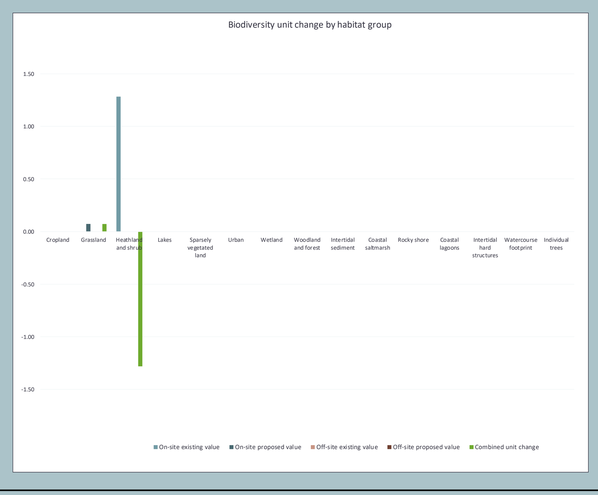

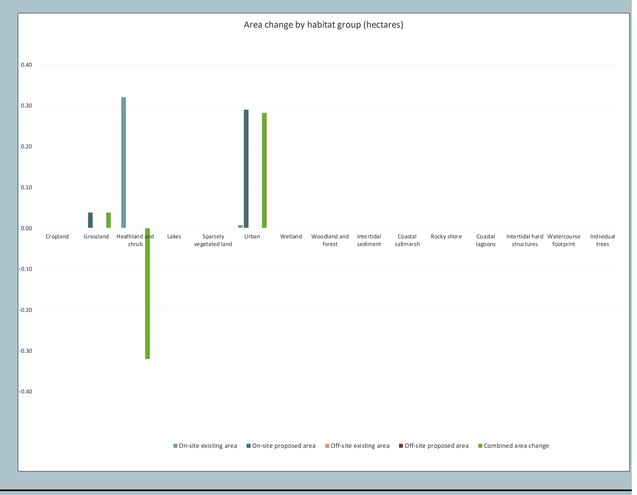

Hedgerows and lines of Trees

Hedgerows and lines of trees

On-site change by hedgerow type

Hedgerow type	Baseline: On-site existing length	Baseline: On-site existing value	Post-development on-site: On-site proposed length	Post-development on-site: On-site proposed value	On-site change: On-site length change	On-site change: On-site unit change
Species-rich native hedgerow with trees - associated with bank or ditch	0.00	0.00	0.00	0.00	0.00	0.00
Species-rich native hedgerow with trees	0.00	0.00	0.00	0.00	0.00	0.00
Species-rich native hedgerow - associated with bank or ditch	0.00	0.00	0.00	0.00	0.00	0.00
Native hedgerow with trees - associated with bank or ditch	0.00	0.00	0.00	0.00	0.00	0.00
Species-rich native hedgerow	0.00	0.00	0.00	0.00	0.00	0.00
Native hedgerow - associated with bank or ditch	0.00	0.00	0.00	0.00	0.00	0.00
Native hedgerow with trees	0.00	0.00	0.00	0.00	0.00	0.00
Ecologically valuable line of trees	0.00	0.00	0.00	0.00	0.00	0.00
Ecologically valuable line of trees - associated with bank or ditch	0.00	0.00	0.00	0.00	0.00	0.00
Native hedgerow	0.00	0.00	0.26	0.86	0.26	0.86
Line of trees	0.00	0.00	0.00	0.00	0.00	0.00
Line of trees - associated with bank or ditch	0.00	0.00	0.00	0.00	0.00	0.00
Non-native and ornamental hedgerow	0.00	0.00	0.00	0.00	0.00	0.00

Off-site change by hedgerow type

Hedgerow type	Off-site baseline: Off-site existing length	Off-site baseline: Off-site existing value	Post-development off-site: Off-site proposed length	Post-development off-site: Off-site proposed value	Off-site change: Off-site length change	Off-site change: Off-site unit change
Species-rich native hedgerow with trees - associated with bank or ditch	0.00	0.00	0.00	0.00	0.00	0.00
Species-rich native hedgerow with trees	0.00	0.00	0.00	0.00	0.00	0.00
Species-rich native hedgerow - associated with bank or ditch	0.00	0.00	0.00	0.00	0.00	0.00
Native hedgerow with trees - associated with bank or ditch	0.00	0.00	0.00	0.00	0.00	0.00
Species-rich native hedgerow	0.00	0.00	0.00	0.00	0.00	0.00
Native hedgerow - associated with bank or ditch	0.00	0.00	0.00	0.00	0.00	0.00
Native hedgerow with trees	0.00	0.00	0.00	0.00	0.00	0.00
Ecologically valuable line of trees	0.00	0.00	0.00	0.00	0.00	0.00
Ecologically valuable line of trees - associated with bank or ditch	0.00	0.00	0.00	0.00	0.00	0.00
Native hedgerow	0.00	0.00	0.00	0.00	0.00	0.00
Line of trees	0.00	0.00	0.00	0.00	0.00	0.00
Line of trees - associated with bank or ditch	0.00	0.00	0.00	0.00	0.00	0.00
Non-native and ornamental hedgerow	0.00	0.00	0.00	0.00	0.00	0.00

Combined on-site and off-site change by hedgerow type

Hedgerow type	Baseline: Combined existing length	Baseline: Combined existing value	Post-development: Combined proposed length	Post-development: Combined proposed value	Change: Combined length change	Change: Combined unit change
Species-rich native hedgerow with trees - associated with bank or ditch	0.00	0.00	0.00	0.00	0.00	0.00
Species-rich native hedgerow with trees	0.00	0.00	0.00	0.00	0.00	0.00
Species-rich native hedgerow - associated with bank or ditch	0.00	0.00	0.00	0.00	0.00	0.00
Native hedgerow with trees - associated with bank or ditch	0.00	0.00	0.00	0.00	0.00	0.00
Species-rich native hedgerow	0.00	0.00	0.00	0.00	0.00	0.00
Native hedgerow - associated with bank or ditch	0.00	0.00	0.00	0.00	0.00	0.00
Native hedgerow with trees	0.00	0.00	0.00	0.00	0.00	0.00
Ecologically valuable line of trees	0.00	0.00	0.00	0.00	0.00	0.00
Ecologically valuable line of trees - associated with bank or ditch	0.00	0.00	0.00	0.00	0.00	0.00
Native hedgerow	0.00	0.00	0.26	0.86	0.26	0.86
Line of trees	0.00	0.00	0.00	0.00	0.00	0.00
Line of trees - associated with bank or ditch	0.00	0.00	0.00	0.00	0.00	0.00
Non-native and ornamental hedgerow	0.00	0.00	0.00	0.00	0.00	0.00

Combined length lost from baseline(s) by distinctiveness band

Category	Length lost (km)	Length lost (%)
V.High	0	
High	0	
Medium	0	
Low	0	
V.Low	0	



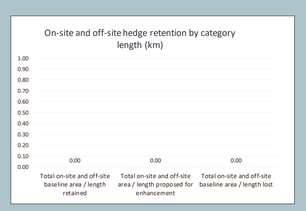

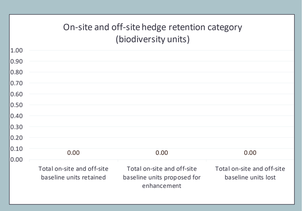

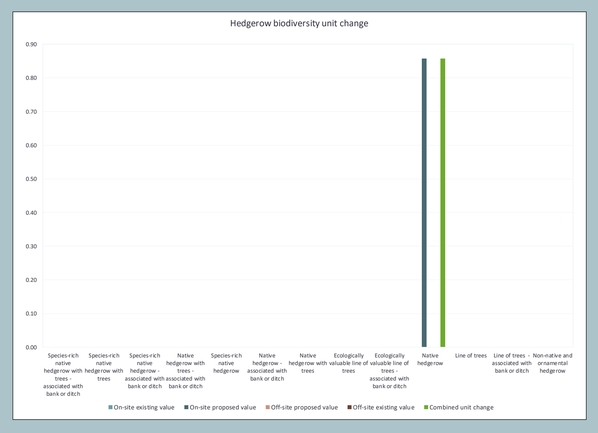

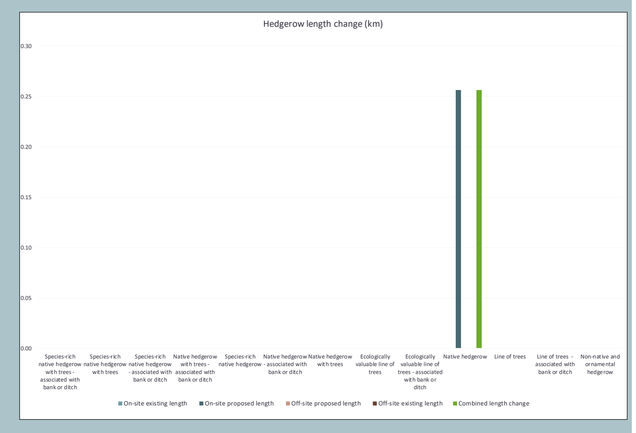

Watercourses

Watercourses

On-site change by watercourse type

Watercourse type	Baseline: On-site existing length	Baseline: On-site existing value	Post-development on site: On-site proposed length	Post-development on site: On-site proposed value	On-site Change: On-site length change	On-site Change: On-site unit change
Priority habitat	0.0	0.0	0.0	0.0	0.0	0.0
Other rivers and streams	0.0	0.0	0.0	0.0	0.0	0.0
Ditches	0.0	0.0	0.0	0.0	0.0	0.0
Canals	0.0	0.0	0.0	0.0	0.0	0.0
Culvert	0.0	0.0	0.0	0.0	0.0	0.0

Off-site change by watercourse type

Watercourse type	Baseline: Off-site existing length	Baseline: Off-site existing value	Post development off-site: Off-site proposed length	Post development off-site: Off-site proposed value	Off-site Change: Off-site length change	Off-site Change: Off-site unit change
Priority habitat	0.0	0.0	0.0	0.0	0.0	0.0
Other rivers and streams	0.0	0.0	0.0	0.0	0.0	0.0
Ditches	0.0	0.0	0.0	0.0	0.0	0.0
Canals	0.0	0.0	0.0	0.0	0.0	0.0
Culvert	0.0	0.0	0.0	0.0	0.0	0.0

Combined on-site and off-site change by watercourse type

Watercourse type	Baseline: Combined existing length	Baseline: Combined existing value	Post-development on-site: Combined proposed length	Post-development on-site: Combined proposed value	On-site change: Combined length change	On-site change: Combined unit change
Priority habitat	0.0	0.0	0.0	0.0	0.0	0.0
Other rivers and streams	0.0	0.0	0.0	0.0	0.0	0.0
Ditches	0.0	0.0	0.0	0.0	0.0	0.0
Canals	0.0	0.0	0.0	0.0	0.0	0.0
Culvert	0.0	0.0	0.0	0.0	0.0	0.0

Combined length lost from baseline(s) by distinctiveness band

Category	Length lost (km)	Length lost (%)
V.High	0	
High	0	
Medium	0	
Low	0	

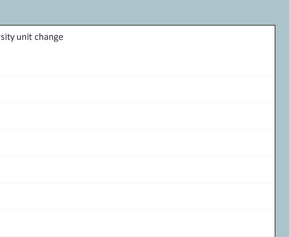



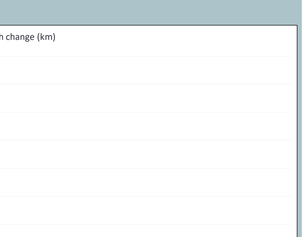

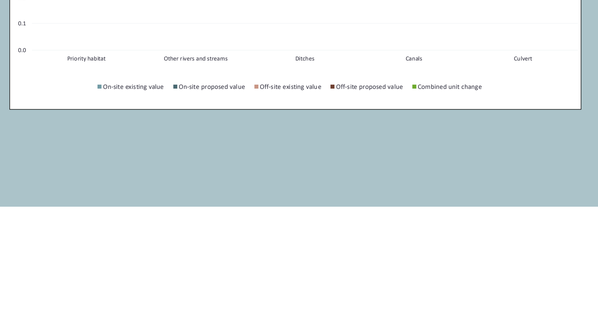

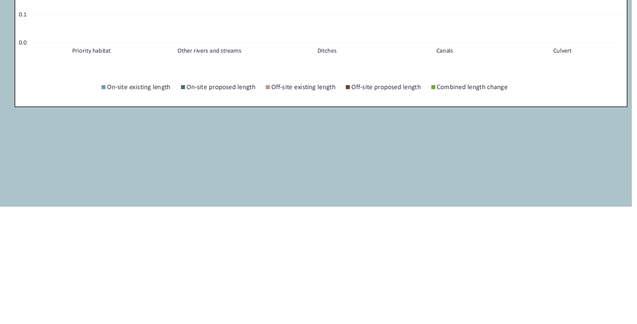

Return to results menu

Trading summary hedgerows

Trading summary watercourses

Trading Summary

Distinctiveness Group	Trading Rule	Trading Satisfied?
Very High	Same habitat required – bespoke compensation option ⚠	Yes ✓
High	Same habitat required =	Yes ✓
Medium	Same broad habitat or a higher distinctiveness habitat required (≥)	No ▲
Low	Same distinctiveness or better habitat required ≥	Yes ✓

Very High Distinctiveness

Habitat group	Group	On-site unit change	Off-site unit change	Project-wide unit change	Unit losses
Grassland - Lowland dry acid grassland	Grassland	0.00	0.00	0.00	
Grassland - Lowland meadows	Grassland	0.00	0.00	0.00	
Grassland - Upland hay meadows	Grassland	0.00	0.00	0.00	
Heathland and shrub - Mountain heaths and willow scrub	Heathland and shrub	0.00	0.00	0.00	
Lakes - Aquifer fed naturally fluctuating water bodies	Lakes	0.00	0.00	0.00	
Sparsely vegetated land - Calaminarian grasslands	Sparsely vegetated land	0.00	0.00	0.00	
Sparsely vegetated land - Limestone pavement	Sparsely vegetated land	0.00	0.00	0.00	
Wetland - Blanket bog	Wetland	0.00	0.00	0.00	
Wetland - Depressions on peat substrates (H7150)	Wetland	0.00	0.00	0.00	
Wetland - Fens (upland and lowland)	Wetland	0.00	0.00	0.00	
Wetland - Lowland raised bog	Wetland	0.00	0.00	0.00	
Wetland - Oceanic valley mire[1] (D2.1)	Wetland	0.00	0.00	0.00	
Wetland - Purple moor grass and rush pastures	Wetland	0.00	0.00	0.00	
Wetland - Transition mires and quaking bogs (H7140)	Wetland	0.00	0.00	0.00	
Woodland and forest - Wood-pasture and parkland	Woodland and forest	0.00	0.00	0.00	
Rocky shore - High energy littoral rock - on peat, clay or chalk	Rocky shore	0.00	0.00	0.00	
Rocky shore - Moderate energy littoral rock - on peat, clay or chalk	Rocky shore	0.00	0.00	0.00	
Rocky shore - Low energy littoral rock - on peat, clay or chalk	Rocky shore	0.00	0.00	0.00	
Rocky shore - Features of littoral rock - on peat, clay or chalk	Rocky shore	0.00	0.00	0.00	
Intertidal sediment - Littoral seagrass on peat, clay or chalk	Intertidal sediment	0.00	0.00	0.00	
		0.00	0.00	0.00	0.00

Very High Distinctiveness Summary

Very High Distinctiveness Units available to offset lower distinctiveness deficit	0.00
Remaining losses; Like for like not satisfied	0.00

High Distinctiveness

Habitat group	Group	On-site unit change	Off-site unit change	Project-wide unit change	Losses not yet accounted for
Grassland - Traditional orchards	Grassland	0.00	0.00	0.00	
Grassland - Floodplain wetland mosaic and CFGM	Grassland	0.00	0.00	0.00	
Grassland - Lowland calcareous grassland	Grassland	0.00	0.00	0.00	
Grassland - Tall herb communities (H6430)	Grassland	0.00	0.00	0.00	
Grassland - Upland calcareous grassland	Grassland	0.00	0.00	0.00	
Heathland and shrub - Lowland Heathland	Heathland and shrub	0.00	0.00	0.00	
Heathland and shrub - Dunes with sea buckthorn (H2160)	Heathland and shrub	0.00	0.00	0.00	
Heathland and shrub - Upland heathland	Heathland and shrub	0.00	0.00	0.00	
Lakes - High alkalinity lakes	Lakes	0.00	0.00	0.00	
Lakes - Low alkalinity lakes	Lakes	0.00	0.00	0.00	
Lakes - Marl lakes	Lakes	0.00	0.00	0.00	
Lakes - Moderate alkalinity lakes	Lakes	0.00	0.00	0.00	
Lakes - Peat lakes	Lakes	0.00	0.00	0.00	
Lakes - Ponds (priority habitat)	Lakes	0.00	0.00	0.00	
Lakes - Temporary lakes ponds and pools (H3170)	Lakes	0.00	0.00	0.00	
Sparsely vegetated land - Coastal sand dunes	Sparsely vegetated land	0.00	0.00	0.00	
Sparsely vegetated land - Coastal vegetated shingle	Sparsely vegetated land	0.00	0.00	0.00	
Sparsely vegetated land - Inland rock outcrop and scree habitats	Sparsely vegetated land	0.00	0.00	0.00	
Sparsely vegetated land - Maritime cliff and slopes	Sparsely vegetated land	0.00	0.00	0.00	
Urban - Open mosaic habitats on previously developed land	Urban	0.00	0.00	0.00	
Wetland - Reedbeds	Wetland	0.00	0.00	0.00	
Woodland and forest - Felled/Replacement for felled woodland	Woodland and forest	0.00	0.00	0.00	
Woodland and forest - Lowland beech and yew woodland	Woodland and forest	0.00	0.00	0.00	
Woodland and forest - Lowland mixed deciduous woodland	Woodland and forest	0.00	0.00	0.00	
Woodland and forest - Native pine woodlands	Woodland and forest	0.00	0.00	0.00	
Woodland and forest - Upland birchwoods	Woodland and forest	0.00	0.00	0.00	
Woodland and forest - Upland mixed ashwoods	Woodland and forest	0.00	0.00	0.00	
Woodland and forest - Upland oakwood	Woodland and forest	0.00	0.00	0.00	
Woodland and forest - Wet woodland	Woodland and forest	0.00	0.00	0.00	
Coastal lagoons - Coastal lagoons	Coastal lagoons	0.00	0.00	0.00	
Rocky shore - High energy littoral rock	Rocky shore	0.00	0.00	0.00	
Rocky shore - Moderate energy littoral rock	Rocky shore	0.00	0.00	0.00	
Rocky shore - Low energy littoral rock	Rocky shore	0.00	0.00	0.00	
Rocky shore - Features of littoral rock	Rocky shore	0.00	0.00	0.00	
Intertidal sediment - Littoral mud	Intertidal sediment	0.00	0.00	0.00	
Intertidal sediment - Littoral mixed sediments	Intertidal sediment	0.00	0.00	0.00	
Coastal saltmarsh - Saltmarshes and saline reedbeds	Coastal saltmarsh	0.00	0.00	0.00	
Intertidal sediment - Littoral biogenic reefs - Mussels	Intertidal sediment	0.00	0.00	0.00	
Intertidal sediment - Littoral biogenic reefs - Sabellaria	Intertidal sediment	0.00	0.00	0.00	
Intertidal sediment - Features of littoral sediment	Intertidal sediment	0.00	0.00	0.00	
Intertidal sediment - Littoral muddy sand	Intertidal sediment	0.00	0.00	0.00	
Intertidal sediment - Littoral seagrass	Intertidal sediment	0.00	0.00	0.00	
		0.00	0.00	0.00	0.00

High Distinctiveness Summary

High Distinctiveness Units available to offset lower distinctiveness deficit	0.00
Remaining losses; Like for like not satisfied	0.00

Medium Distinctiveness

Habitat group	Group	On-site unit change	Off-site unit change	Project wide unit change	Cumulative broad habitat change
Cropland - Arable field margins cultivated annually	Cropland	0.00	0.00	0.00	0.00
Cropland - Arable field margins game bird mix	Cropland	0.00	0.00	0.00	
Cropland - Arable field margins pollen and nectar	Cropland	0.00	0.00	0.00	
Cropland - Arable field margins tussocky	Cropland	0.00	0.00	0.00	
Grassland - Other lowland acid grassland	Grassland	0.00	0.00	0.00	0.00
Grassland - Other neutral grassland	Grassland	0.00	0.00	0.00	
Grassland - Upland acid grassland	Grassland	0.00	0.00	0.00	
Heathland and shrub - Blackthorn scrub	Heathland and shrub	0.00	0.00	0.00	-1.28 ⚠
Heathland and shrub - Bramble scrub	Heathland and shrub	-1.28	0.00	-1.28	
Heathland and shrub - Gorse scrub	Heathland and shrub	0.00	0.00	0.00	
Heathland and shrub - Hawthorn scrub	Heathland and shrub	0.00	0.00	0.00	
Heathland and shrub - Willow scrub	Heathland and shrub	0.00	0.00	0.00	
Heathland and shrub - Hazel scrub	Heathland and shrub	0.00	0.00	0.00	
Heathland and shrub - Mixed scrub	Heathland and shrub	0.00	0.00	0.00	
Lakes - Ponds (non-priority habitat)	Lakes	0.00	0.00	0.00	0.00
Lakes - Reservoirs	Lakes	0.00	0.00	0.00	
Sparsely vegetated land - Other inland rock and scree	Sparsely vegetated land	0.00	0.00	0.00	0.00
Urban - Cemeteries and churchyards	Urban	0.00	0.00	0.00	0.00
Urban - Biodiverse green roof	Urban	0.00	0.00	0.00	
Individual trees - Urban tree	Individual trees	0.00	0.00	0.00	0.00
Individual trees - Rural tree	Individual trees	0.00	0.00	0.00	
Woodland and forest - Other Scot's pine woodland	Woodland and forest	0.00	0.00	0.00	0.00
Woodland and forest - Other woodland; broadleaved	Woodland and forest	0.00	0.00	0.00	
Woodland and forest - Other woodland; mixed	Woodland and forest	0.00	0.00	0.00	
Intertidal sediment - Littoral coarse sediment	Intertidal sediment	0.00	0.00	0.00	0.00
Intertidal sediment - Littoral sand	Intertidal sediment	0.00	0.00	0.00	
Intertidal hard structures - Artificial hard structures with integrated greening of grey infrastructure (IGGI)	Intertidal hard structures	0.00	0.00	0.00	
		-1.28	0.00	-1.28	

Medium Distinctiveness Summary

Medium Distinctiveness Units available to offset Lower Distinctiveness Deficit	0.00
Medium Distinctiveness Broad Habitat losses to be offset by trading up	-1.28 ⚠
Higher Distinctiveness Surplus Units minus Medium Distinctiveness Broad Habitat Deficit	-1.28 ⚠
Cumulative surplus of units	-1.28 ⚠

Low Distinctiveness

Habitat group	Group	On-site unit change	Off-site unit change	Project wide unit change
Cropland - Cereal crops	Cropland	0.00	0.00	0.00
Cropland - Horticulture	Cropland	0.00	0.00	0.00
Cropland - Intensive orchards	Cropland	0.00	0.00	0.00
Cropland - Non-cereal crops	Cropland	0.00	0.00	0.00
Cropland - Temporary grass and clover leys	Cropland	0.00	0.00	0.00
Cropland - Winter stubble	Cropland	0.00	0.00	0.00
Grassland - Modified grassland	Grassland	0.07	0.00	0.07 ✓
Grassland - Bracken	Grassland	0.00	0.00	0.00
Heathland and shrub - Rhododendron scrub	Heathland and shrub	0.00	0.00	0.00
Lakes - Ornamental lake or pond	Lakes	0.00	0.00	0.00
Sparsely vegetated land - Ruderal/ephemeral	Sparsely vegetated land	0.00	0.00	0.00
Sparsely vegetated land - Tall forbs	Sparsely vegetated land	0.00	0.00	0.00
Urban - Bioswale	Urban	0.00	0.00	0.00
Urban - Bare ground	Urban	0.00	0.00	0.00
Urban - Allotments	Urban	0.00	0.00	0.00
Urban - Facade-bound green wall	Urban	0.00	0.00	0.00
Urban - Ground based green wall	Urban	0.00	0.00	0.00
Urban - Ground level planters	Urban	0.00	0.00	0.00
Urban - Other green roof	Urban	0.00	0.00	0.00
Urban - Intensive green roof	Urban	0.00	0.00	0.00
Urban - Introduced shrub	Urban	0.00	0.00	0.00
Urban - Rain garden	Urban	0.00	0.00	0.00
Urban - Actively worked sand pit quarry or open cast mine	Urban	0.00	0.00	0.00
Urban - Sustainable drainage system	Urban	0.00	0.00	0.00
Urban - Vacant or derelict land	Urban	0.00	0.00	0.00
Urban - Vegetated garden	Urban	0.00	0.00	0.00
Woodland and forest - Other coniferous woodland	Woodland and forest	0.00	0.00	0.00
Coastal saltmarsh - Artificial saltmarshes and saline reedbeds	Coastal saltmarsh	0.00	0.00	0.00
Intertidal sediment - Artificial littoral coarse sediment	Intertidal sediment	0.00	0.00	0.00
Intertidal sediment - Artificial littoral mud	Intertidal sediment	0.00	0.00	0.00
Intertidal sediment - Artificial littoral sand	Intertidal sediment	0.00	0.00	0.00
Intertidal sediment - Artificial littoral muddy sand	Intertidal sediment	0.00	0.00	0.00
Intertidal sediment - Artificial littoral mixed sediments	Intertidal sediment	0.00	0.00	0.00
Intertidal sediment - Artificial littoral seagrass	Intertidal sediment	0.00	0.00	0.00
Intertidal sediment - Artificial littoral biogenic reefs	Intertidal sediment	0.00	0.00	0.00
Intertidal hard structures - Artificial hard structures	Intertidal hard structures	0.00	0.00	0.00
Intertidal hard structures - Artificial features of hard structures	Intertidal hard structures	0.00	0.00	0.00
Heathland and shrub - Other sea buckthorn scrub	Heathland and shrub	0.00	0.00	0.00
		0.07	0.00	0.07

Low Distinctiveness Summary

Low Distinctiveness net change in units	0.07 ✓
Cumulative surplus of units	0.07 ✓

Return to results menu

Trading summary area habitats

Trading summary watercourses

Trading Summary

Distinctiveness Group	Trading Rule	Trading Satisfied?
Very High	Same habitat required =	Yes ✓
High	Like for like or better	Yes ✓
Medium	Same distinctiveness or better habitat required	Yes ✓
Low	Same distinctiveness or better habitat required	Yes ✓
Very Low	Same distinctiveness or better habitat required	Yes ✓

Very High Distinctiveness

Habitat group	On-site unit change	Off-site unit change	Project-wide unit change
Species-rich native hedgerow with trees - associated with bank or ditch	0.00	0.00	0.00
	0.00	0.00	0.00

Very High Distinctiveness Summary

Very High Distinctiveness Units available to offset lower distinctiveness deficit	0.00
Remaining losses; Like for like not satisfied	0.00

High Distinctiveness

Habitat group	On-site unit change	Off-site unit change	Project wide unit change
Species-rich native hedgerow with trees	0.00	0.00	0.00
Species-rich native hedgerow - associated with bank or ditch	0.00	0.00	0.00
Native hedgerow with trees - associated with bank or ditch	0.00	0.00	0.00
	0.00	0.00	0.00

High Distinctiveness Summary

High Distinctiveness Units available to offset lower distinctiveness deficit	0.00
High Distinctiveness losses to be offset by trading up	0.00
Higher Distinctiveness surplus units minus any high distinctiveness deficit	0.00

Medium Distinctiveness

Habitat group	On-site unit change	Off-site unit change	Project wide unit change
Species-rich native hedgerow	0.00	0.00	0.00
Native hedgerow - associated with bank or ditch	0.00	0.00	0.00
Native hedgerow with trees	0.00	0.00	0.00
Ecologically valuable line of trees	0.00	0.00	0.00
Ecologically valuable line of trees - associated with bank or ditch	0.00	0.00	0.00
	0.00	0.00	0.00

Medium Distinctiveness Summary

Units available from higher distinctiveness habitats	0.00
Medium Distinctiveness net change in units	0.00
Cumulative availability of units	0.00

Low Distinctiveness

Habitat group	On-site unit change	Off-site unit change	Project wide unit change
Native hedgerow	0.86	0.00	0.86 ✓
Line of trees	0.00	0.00	0.00
Line of trees - associated with bank or ditch	0.00	0.00	0.00
	0.86	0.00	0.86

Low Distinctiveness Summary

Low Distinctiveness net change in units	0.86	✓
Cumulative availability of units	0.86	✓

Very Low Distinctiveness

Habitat group	On-site unit change	Off-site unit change	Project wide unit change
Non-native and ornamental hedgerow	0.00	0.00	0.00
	0.00	0.00	0.00

Very Low Distinctiveness Summary

Very Low Distinctiveness net change in units	0.00	
Cumulative availability of units	0.86	✓

Return to results menu

Trading summary area habitats

Trading summary hedgerows

Trading Summary

Distinctiveness Group	Trading Rule	Trading Satisfied?
Very High	Same habitat required – bespoke compensation option ⚠	Yes ✓
High	Same habitat required =	Yes ✓
Medium	Same habitat required =	Yes ✓
Low	Better distinctiveness habitat required	Yes ✓

Very High Distinctiveness

Habitat group	On-site unit change	Off-site unit change	Project-wide unit change
Priority habitat	0.00	0.00	0.00
	0.00	0.00	0.00

Very High Distinctiveness Summary

Very High Distinctiveness Units available to offset lower distinctiveness deficit	0.00
Remaining losses; Like for like not satisfied	0.00

High Distinctiveness

Habitat group	On-site unit change	Off-site unit change	Project-wide unit change
Other rivers and streams	0.00	0.00	0.00
	0.00	0.00	0.00

High Distinctiveness Summary

High Distinctiveness Units available to offset lower distinctiveness deficit	0.00
Remaining losses; Like for like not satisfied	0.00

Medium Distinctiveness

Habitat group	On-site unit change	Off-site unit change	Project wide unit change
Ditches	0.00	0.00	0.00
Canals	0.00	0.00	0.00
	0.00	0.00	0.00

Medium Distinctiveness Summary

Medium Distinctiveness Units available to offset Lower Distinctiveness Deficit	0.00
Remaining losses; Like for like not satisfied	0.00

Low Distinctiveness

Habitat group	On-site unit change	Off-site unit change	Project wide unit change
Culvert	0.00	0.00	0.00
	0.00	0.00	0.00

Low Distinctiveness Summary

Low Distinctiveness net change in units	0.00
Cumulative availability of units	0.00

Summary of sites providing area habitat unit gains						
Gain site reference	Off-site units baseline	Off-site units retained	Off-site units enhanced	Off-site units created	Off-site unit change per gain site (pre-SRM)	Off-site unit change per gain site (post-SRM)

Irreplaceable area habitats on-site

For further information please refer to the irreplaceable habitats section of the metric user guide. This sheet is autopopulated from the A1 on-site habitat baseline tab, with the exception of irreplaceable habitat name.

Habitat reference	Metric habitat type	Irreplaceable habitat name	Total area at baseline	Area retained	Area enhanced	Area lost	Bespoke compensation agreed for losses?	User comments	Planning authority comments	Habitat reference number

Project Name: Plot 4, Harvard Industrial Estate, Kimbolton, Huntingdon,

A-1 On-Site Habitat Baseline

Condense / Show Columns | Condense / Show Rows | Main Menu

Area habitat summary	
Total Net Unit Change	-1.23
Total Net % Change	-64.06%
Trading Rules Satisfied	No - check trading summaries ▲

Ref	Existing area habitats				Distinctiveness		Condition		Strategic significance			Required Action to Meet Trading Rules	Ecological Baseline						Bespoke compensation agreed for losses of VHDH or irreplaceable habitat	Comments		
	Broad Habitat	Habitat Type	Irreplaceable habitat	Area (hectares)	Distinctiveness	Score	Condition	Score	Strategic significance	Strategic significance	Strategic significance multiplier		Total habitat units	Area retained	Area enhanced	Baseline units retained	Baseline units enhanced	Area habitat lost	Units lost		User comments	Planning authority comments	Habitat reference number
1	Heathland and shrub	Bramble scrub	No	0.3205	Medium	4	Condition Assessment N/A	3	Area/compensation not a local strategic inclusion	Low Strategic Significance	1	Area/compensation not a local strategic inclusion: Low Strategic Significance: Compensation Not Required	1.28	0	0	0.00	0.00	0.32	1.28		Buildings		
2	Urban	Developed land; sealed surface	No	0.0073	V.Low	0	N/A - Other	0	Area/compensation not a local strategic inclusion	Low Strategic Significance	1	Compensation Not Required	0.00	0	0	0.00	0.00	0.01	0.00				

| | | |

4, Harvard Industrial Estate, Kimbolton, Huntingdon, Cambridgeshire, PE28 0NT

A-2 On-Site Habitat Creation

Condense / Show Columns | Condense / Show Rows | Main Menu

Area habitat summary	
Total Net Unit Change	-1.81
Total Net % Change	-84.28%
Trading Rules Satisfied	No - check trading summaries ▲
Area Check	Area Acceptable ✓

				Distinctiveness		Condition		Strategic significance			Post intervention habitats			Temporal multiplier			Difficulty multiplier				Habitat units delivered	Comments		
Ref	Broad Habitat	Proposed habitat	Area (hectares)	Distinctiveness	Score	Condition	Score	Strategic significance	Strategic significance	Strategic significance multiplier	Standard time to target condition (years)	Habitat created in advance (years)	Delay in starting habitat creation (years)	Standard or adjusted time to target condition	Final time to target condition (years)	Final time to target multiplier	Standard difficulty of creation	Applied difficulty multiplier	Final difficulty of creation	Difficulty multiplier applied		User comments	Planning authority comments	Habitat reference number
1	Grassland	Modified grassland	0.0381	Low	2	Poor	1	Area/compensation not in local strategy/ no local strategy	Low (to weigh more/increase)	1	1	0	0	Standard time to target condition applied	1	0.966	Low	Standard difficulty applied	Low	1	0.07			
2	Urban	Developed land; sealed surface	0.0901	V.Low	0	N/A - Other	0	Area/compensation not in local strategy/ no local strategy	Low (to weigh more/increase)	1	0	0	0	Standard time to target condition applied	0	1.000	Low	Standard difficulty applied	Low	1	0.00			
3																								
4																								
5																								
6																								
7																								
8																								
9																								
10																								
11																								
12																								
13																								
14																								
15																								
16																								
17																								
18																								
19																								
20																								
21																								
22																								
23																								
24																								
25																								
26																								
27																								
28																								
29																								
30																								
31																								
32																								
33																								
34																								
35																								
36																								
37																								
38																								
39																								
40																								
41																								
42																								
43																								
44																								
45																								
46																								
47																								
48																								
49																								
50																								
51																								
52																								
53																								
54																								
55																								
56																								
57																								
58																								
59																								
60																								
61																								
62																								
63																								
64																								
65																								
66																								
67																								
68																								
69																								
70																								
71																								
72																								
73																								
74																								
75																								
76																								
77																								
78																								
79																								
80																								
81																								
82																								
83																								
84																								
85																								
86																								
87																								
88																								
89																								
90																								
91																								
92																								
93																								
94																								
95																								
96																								
97																								
98																								
99																								
100																								
101																								
102																								
103																								
104																								
105																								
106																								
107																								
108																								
109																								
110																								
111																								
112																								
113																								
114																								
115																								
116																								
117																								
118																								
119																								
120																								
121																								
122																								
123																								
124																								
125																								
126																								
127																								
128																								
129																								
130																								
131																								
132																								
133																								
134																								
135																								
136																								
137																								
138																								
139																								
140																								
141																								
142																								
143																								
144																								
145																								
146																								
147																								
148																								
149																								
150																								
151																								
152																								
153																								
154																								
155																								
156																								
157																								
158																								
159																								
160																								
161																								
162																								

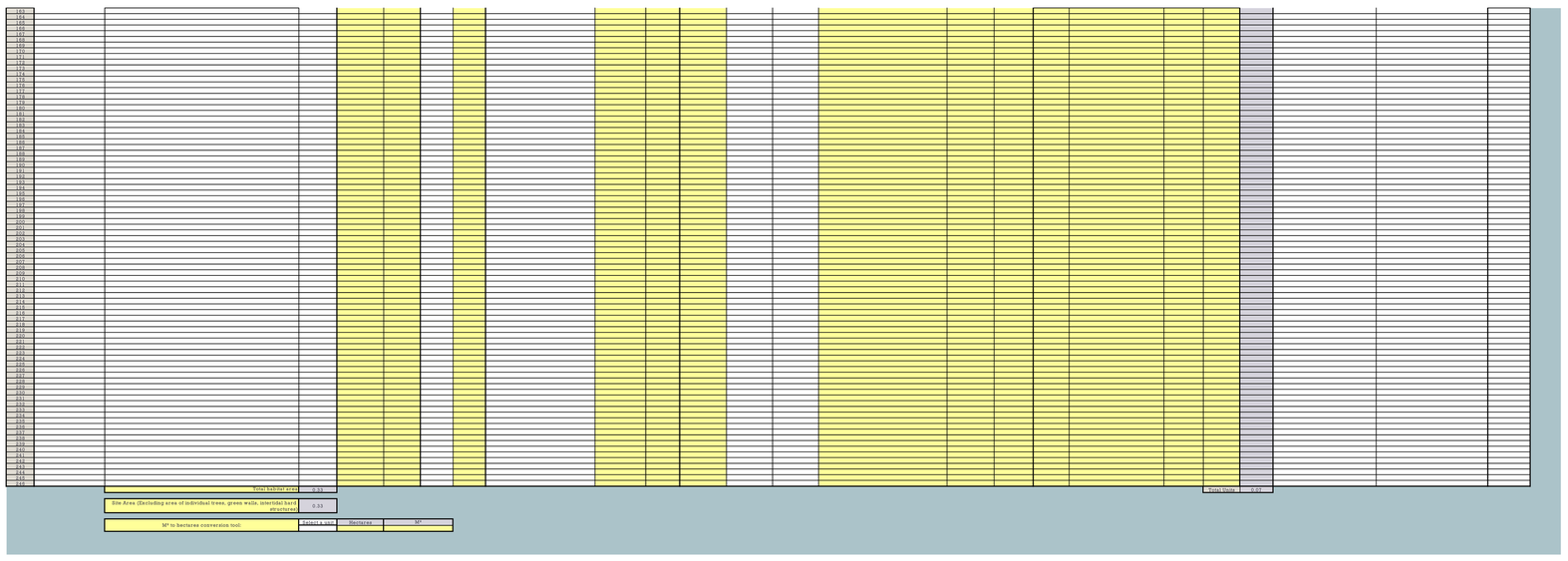

Total habitat area	0.33	
Site Area (Excluding area of individual trees, green walls, intertidal hard structures)	0.33	
M² to hectares conversion tool:	Select a unit	Hectares / M²

Total Units	0.02

rd Industrial Estate, Kimbolton, Huntingdon, Cambridgeshire, PE

A-3 On-Site Habitat Enhancement

Condense / Show Columns | Condense / Show Rows

Main Menu

Area habitat summary	
Total Net Unit Change	-1.21
Total Net % Change	-14.05%
Trading Rules Satisfied	No - check trading summaries ▲

	Baseline habitats											Post intervention habitats													
												Proposed Habitat (Broad habitat pre-populated but can be overridden)		Change in distinctiveness and condition							Strategic significance			Temporal		
Baseline ref	Baseline habitat	Total habitat area (hectares)	Baseline distinctiveness band	Baseline distinctiveness score	Baseline condition category	Baseline condition score	Baseline strategic significance category	Baseline strategic significance score	Baseline habitat units	Required Action to Meet Trading Rules	Proposed Broad Habitat	Proposed habitat	Distinctiveness change	Condition change	Area (hectares)	Distinctiveness	Score	Condition	Score	Strategic significance	Strategic significance	Strategic significance multiplier	Standard time to target condition (years)	Habitat enhanced in advance (years)	Delay in starting habitat enhancement (years)


Total habitat area
0.00

l risk multiplier			Difficulty risk multipliers				Habitat units delivered	Comments		
Standard or adjusted time to target condition	Final time to target condition (years)	Final time to target multiplier	Standard difficulty of enhancement	Applied difficulty multiplier	Final difficulty of enhancement	Difficulty multiplier applied		User comments	Planning authority comments	Habitat reference number



14, Harvard Industrial Estate, Kimbolton, Huntingdon, Cambridgeshire, PE28 0NT

D-1 Off-Site Habitat Baseline

Condense / Show Columns | Condense / Show Rows | Main Menu

Area habitat summary	
Total Net Unit Change	-2.31
Total Net % Change	-37.93%
Trading Rules Satisfied	No - check trading summaries ▲

Ref	Existing area habitats				Distinctiveness		Condition		Strategic significance			Required Action to Meet Trading Rules	Spatial risk multiplier	Ecological habitat
	Broad habitat	Habitat type	Irreplaceable habitat	Area (hectares)	Distinctiveness	Score	Condition	Score	Strategic significance	Strategic significance	Strategic significance multiplier		Spatial risk category	Total habitat units
1														
2														
3														
4														
5														
6														
7														
8														
9														
10														
11														
12														
13														
14														
15														
16														
17														
18														
19														
20														
21														
22														
23														
24														
25														
26														
27														
28														
29														
30														
31														
32														
33														
34														
35														
36														
37														
38														
39														
40														
41														
42														
43														
44														
45														
46														
47														
48														
49														
50														
51														
52														
53														
54														
55														
56														
57														
58														
59														
60														
61														
62														
63														
64														
65														
66														
67														
68														
69														
70														
71														
72														
73														
74														
75														
76														
77														
78														
79														
80														
81														
82														
83														
84														
85														
86														
87														
88														
89														
90														
91														
92														
93														
94														
95														
96														
97														
98														
99														
100														
101														
102														
103														
104														
105														
106														
107														
108														
109														
110														
111														
112														
113														
114														
115														
116														
117														
118														
119														
120														
121														
122														
123														
124														
125														
126														
127														
128														
129														
130														
131														
132														
133														
134														
135														
136														
137														
138														
139														
140														
141														
142														
143														
144														
145														
146														
147														
148														
149														
150														
151														
152														
153														
154														
155														
156														
157														
158														
159														
160														
161														
162														
163														
164														
165														
166														

Area habitats						Bespoke compensation agreed for losses of V/HDH or irreplaceable habitat	Comments			
Area retained	Area enhanced	Baseline units retained	Baseline units enhanced	Area lost	Units lost		User comments	Planning authority comments	Habitat reference	Off-site reference


Total habitat area
0.00
0.00
0.00
0.00
0.00
0.00
0.00
0.00
0.00
0.00
0.00
0.00
Site Area (Excluding area of individual trees, green walls, intertidal hard structures)
0.00
Total area lost (excluding area of individual trees, green walls and intertidal hard structures)
0.00
M² to hectares conversion (ha):
Select a unit
Hectares
M²

Harvard Industrial Estate, Kimbolton, Huntingdon, Cambridgeshire, PE28 0R

D-2 Off-Site Habitat Creation

Cricklerow / Bow Cricklerow | Cricklerow / Bow Rows | Main Metric

Area habitat summary	
Total Net Unit Change	+ 2.21
Total Net % Change	+44.48%
Trading Rules Satisfied	No - check trading summaries ▲
Area Check	Area Acceptable ✓

Ref	Post intervention habitats																						Habitat units delivered	Comments				
	Broad Habitat	Proposed habitat	Area (hectares)	Distinctiveness	Score	Condition	Score	Strategic significance			Temporal risk multiplier						Difficulty risk multipliers				Spatial risk multiplier			User comments	Planning authority comments	Habitat reference	Off-site reference	Baseline Ref
								Strategic significance	Strategic significance	Strategic significance multiplier	Standard time to target condition (years)	Habitat created in advance (years)	Delay in starting habitat creation (years)	Standard or adjusted time to target condition	Final time to target condition (years)	Final time to target multiplier	Standard difficulty of creation	Applied difficulty multiplier	Final difficulty of creation	Difficulty multiplier applied	Spatial risk category						
1																												
2																												
3																												
4																												
5																												
6																												
7																												
8																												
9																												
10																												
11																												
12																												
13																												
14																												
15																												
16																												
17																												
18																												
19																												
20																												
21																												
22																												
23																												
24																												
25																												
26																												
27																												
28																												
29																												
30																												
31																												
32																												
33																												
34																												
35																												
36																												
37																												
38																												
39																												
40																												
41																												
42																												
43																												
44																												
45																												
46																												
47																												
48																												
49																												
50																												
51																												
52																												
53																												
54																												
55																												
56																												
57																												
58																												
59																												
60																												
61																												
62																												
63																												
64																												
65																												
66																												
67																												
68																												
69																												
70																												
71																												
72																												
73																												
74																												
75																												
76																												
77																												
78																												
79																												
80																												
81																												
82																												
83																												
84																												
85																												
86																												
87																												
88																												
89																												
90																												
91																												
92																												
93																												
94																												
95																												
96																												
97																												
98																												
99																												
100																												
101																												
102																												
103																												
104																												
105																												
106																												
107																												
108																												
109																												
110																												
111																												
112																												
113																												
114																												
115																												
116																												
117																												
118																												
119																												
120																												
121																												
122																												
123																												
124																												
125																												
126																												
127																												
128																												
129																												
130																												
131																												
132																												
133																												
134																												
135																												
136																												
137																												
138																												
139																												
140																												
141																												
142																												
143																												
144																												
145																												
146																												
147																												
148																												
149																												
150																												
151																												
152																												
153																												
154																												
155																												
156																												
157																												
158																												
159																												
160																												
161																												
162																												
163																												
164																												


Total habitat area
0.00
Site Area (Excluding area of individual trees, green walls, intertidal land structures)
0.00
M² to hectares conversion tool:
Select a unit
Hectares
M²
0.00
take account of existing
take account of existing

Harvard Industrial Estate, Kimbolton, Huntingdon, Cambridgeshire, PE28 0NJ

D-3 Off-Site Habitat Enhancement

Condense / Show Columns | Condense / Show Rows | Main Menu

Area habitat summary	
Total Net Unit Change	2.22
Total Net % Change	24.88%
Trading Rules Satisfied	No - check trading summaries ▲

Baseline habitats											Proposed Habitat (Broad habitat pre-populated but can be overridden)		Change in distinctiveness and condition		Post intervention habitats									
																				Strategic significance			Temp		
Baseline ref	Baseline habitat	Total habitat area (hectares)	Baseline distinctiveness band	Baseline distinctiveness score	Baseline condition category	Baseline condition score	Baseline strategic significance category	Baseline strategic significance score	Baseline habitat units	Required Action to Meet Trading Rules	Proposed Broad Habitat	Proposed Habitat	Distinctiveness change	Condition change	Area (hectares)	Distinctiveness	Score	Condition	Score	Strategic significance	Strategic significance	Strategic significance multiplier	Standard time to target condition (years)	Habitat enhanced in advance (years)	Delay in starting habitat enhancement (years)


Total habitat area: 0 m²

ıral multiplier			Difficulty multipliers				Spatial risk multiplier	Habitat units delivered	Comments			
Standard or adjusted time to target condition	Final time to target condition (years)	Final time to target multiplier	Difficulty of enhancement category	Applied difficulty multiplier	Difficulty	Difficulty multiplier applied	Spatial risk category		User comments	Planning authority comments	Habitat reference	Off-site reference

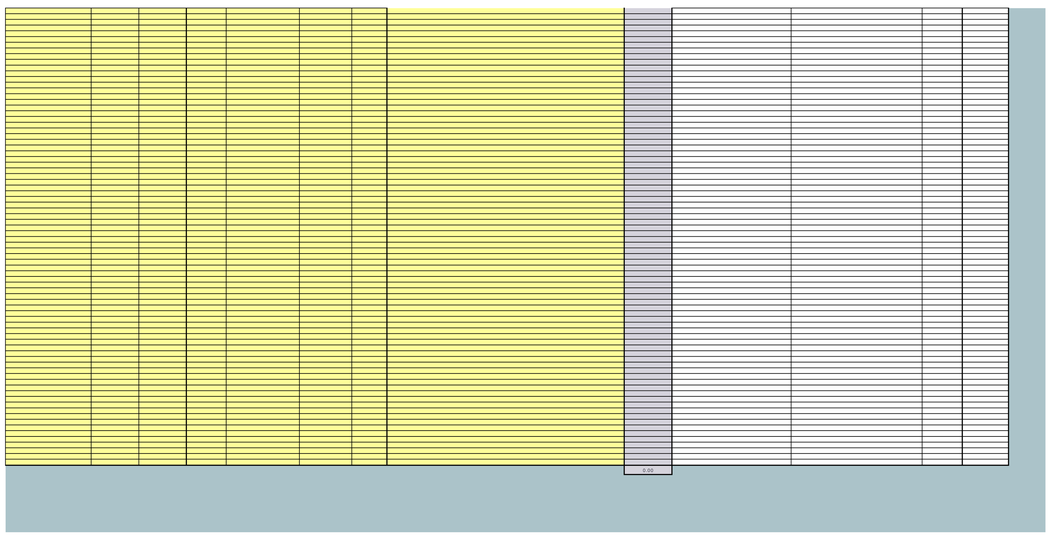
0.00

Ivard Industrial Estate, Kimbolton, Huntingdon, Cambridgeshire, PE28

B-1 On-Site Hedge Baseline

Condenser / Show Columns | Condenser / Show Rows | Main Menu

Hedgerow summary	
Total Net Unit Change	0.69
Total Net % Change	N/A
Trading Rules Satisfied	Yes

	Existing hedgerow habitats			Distinctiveness		Condition		Strategic significance			Required Action to Meet Trading Rules	Ecological baseline - Total hedgerow units						Comments		
Ref.	Hedge number	Habitat type	Length (km)	Distinctiveness	Score	Condition	Score	Strategic significance	Strategic significance	Strategic significance (Automatic)			Length retained	Length enhanced	Units retained	Units enhanced	Length lost	Units lost	User comments	Planning authority comments	Habitat references (optional)
1																					
2																					
3																					
4																					
5																					
6																					
7																					
8																					
9																					
10																					
11																					
12																					
13																					
14																					
15																					
16																					
17																					
18																					
19																					
20																					
21																					
22																					
23																					
24																					
25																					
26																					
27																					
28																					
29																					
30																					
31																					
32																					
33																					
34																					
35																					
36																					
37																					
38																					
39																					
40																					
41																					
42																					
43																					
44																					
45																					
46																					
47																					
48																					
49																					
50																					
51																					
52																					
53																					
54																					
55																					
56																					
57																					
58																					
59																					
60																					
61																					
62																					
63																					
64																					
65																					
66																					
67																					
68																					
69																					
70																					
71																					
72																					
73																					
74																					
75																					
76																					
77																					
78																					
79																					
80																					
81																					
82																					
83																					
84																					
85																					
86																					
87																					
88																					
89																					
90																					
91																					
92																					
93																					
94																					
95																					
96																					
97																					
98																					
99																					
100																					
101																					
102																					
103																					
104																					
105																					
106																					
107																					
108																					
109																					
110																					
111																					
112																					
113																					
114																					
115																					
116																					
117																					
118																					
119																					
120																					
121																					
122																					
123																					
124																					
125																					
126																					
127																					
128																					
129																					
130																					
131																					
132																					
133																					
134																					
135																					
136																					
137																					
138																					
139																					
140																					
141																					
142																					
143																					
144																					
145																					
146																					
147																					
148																					
149																					
150																					
151																					
152																					
153																					
154																					
155																					
156																					
157																					
158																					
159																					
160																					
161																					
162																					
163																					
164																					
165																					
166																					
167																					
168																					
169																					
170																					

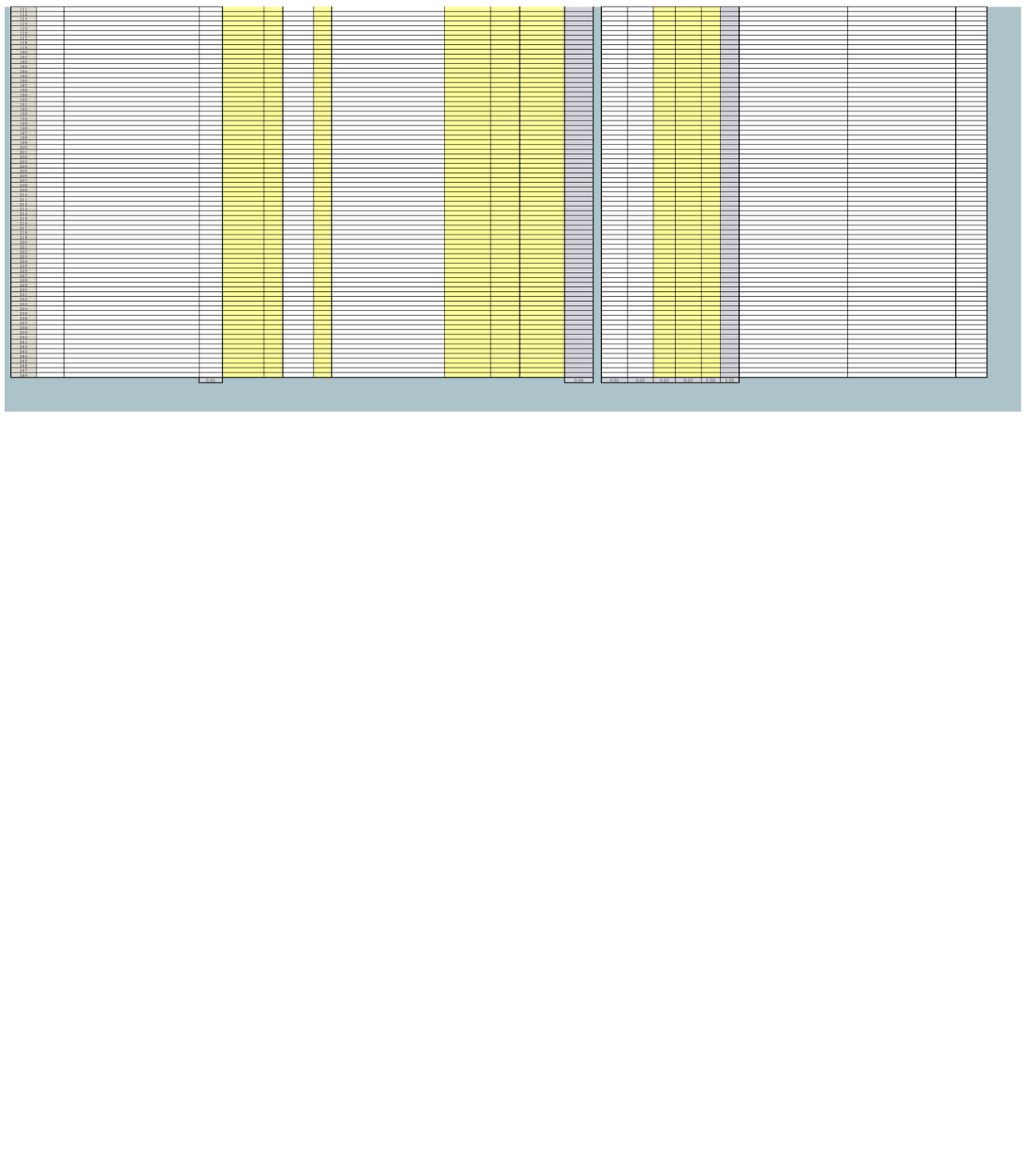

Evard Industrial Estate, Kimbolton, Huntingdon, Cambridgeshire, PE28

B-2 On-Site Hedge Creation

Condense / Show Columns | Condense / Show Rows

Main Menu

Hedgerow summary	
Total Net Unit Change	0.95
Total Net % Change	N/A
Trading Rules Satisfied	Yes ✓

Ref	New hedge number	Proposed habitats: Habitat type	Length (km)	Distinctiveness: Distinctiveness	Score	Condition: Condition	Score	Strategic significance: Strategic significance	Strategic significance multiplier	Temporal multiplier: Standard Time to target condition (years)	Habitat created in advance (years)	Delay in starting habitat creation (years)	Standard or adjusted time to target condition	Final time to target condition (years)	Final time to target multiplier	Difficulty risk multipliers: Standard difficulty of creation	Applied difficulty multiplier	Final difficulty of creation	Difficulty multiplier applied	Hedge unit delivered	Comments: User comments	Planning authority comments	Habitat reference number
1		Native hedgerow	0.055	Low	2	Moderate	2	Area/compensation not in local strategy/ no local strategy	Low Strategic Significance	1	5	0	0	Standard time to target condition applied	5	0.837	Low	Standard difficulty applied	Low	1	0.95			
2																							
3																							
4																							
5																							
6																							
7																							
8																							
9																							
10																							
11																							
12																							
13																							
14																							
15																							
16																							
17																							
18																							
19																							
20																							
21																							
22																							
23																							
24																							
25																							
26																							
27																							
28																							
29																							
30																							
31																							
32																							
33																							
34																							
35																							
36																							
37																							
38																							
39																							
40																							
41																							
42																							
43																							
44																							
45																							
46																							
47																							
48																							
49																							
50																							
51																							
52																							
53																							
54																							
55																							
56																							
57																							
58																							
59																							
60																							
61																							
62																							
63																							
64																							
65																							
66																							
67																							
68																							
69																							
70																							
71																							
72																							
73																							
74																							
75																							
76																							
77																							
78																							
79																							
80																							
81																							
82																							
83																							
84																							
85																							
86																							
87																							
88																							
89																							
90																							
91																							
92																							
93																							
94																							
95																							
96																							
97																							
98																							
99																							
100																							
101																							
102																							
103																							
104																							
105																							
106																							
107																							
108																							
109																							
110																							
111																							
112																							
113																							
114																							
115																							
116																							
117																							
118																							
119																							
120																							
121																							
122																							
123																							
124																							
125																							
126																							
127																							
128																							
129																							
130																							
131																							
132																							
133																							
134																							
135																							
136																							
137																							
138																							
139																							
140																							
141																							
142																							
143																							
144																							
145																							
146																							
147																							
148																							
149																							
150																							
151																							
152																							
153																							
154																							
155																							
156																							
157																							
158																							
159																							
160																							
161																							
162																							
163																							
164																							
165																							
166																							

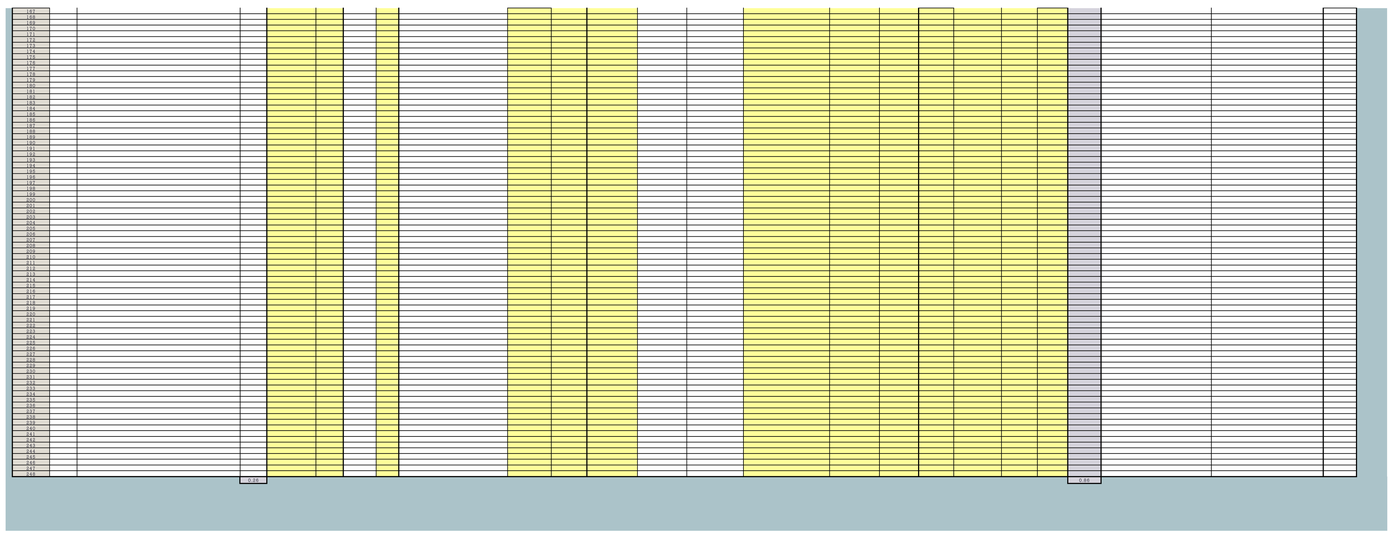

Industrial Estate, Kimbolton, Huntingdon, Cambridgeshire

B-3 On-Site Hedge Enhancement

Condense / Show Columns | Condense / Show Rows

Main Menu

Hedgerow summary	
Total Net Unit Change	0.88
Total Net % Change	N/A
Trading Rules Satisfied	Yes ✓

	Baseline Habitats										Post intervention habitats														
												Change in distinctiveness and condition			Distinctiveness		Condition		Strategic significance			Temporal multiplier				
Baseline ref	Baseline habitat	Length (km)	Baseline distinctiveness band	Baseline distinctiveness score	Baseline condition category	Baseline condition score	Baseline strategic significance category	Baseline strategic significance score	Baseline habitat units	Required Action to Meet Trading Rules	Proposed habitat	Distinctiveness movement	Condition movement	Length (km)	Distinctiveness	Score	Condition	Score	Strategic significance	Strategic significance	Strategic significance multiplier	Standard Time to target condition (years)	Habitat enhanced to advance (years)	Delay in starting habitat enhancement (years)	Standard or adjusted time to target condition	Final time to target condition (years)


0.00

	Difficulty risk multipliers						Comments		
Final Time to target multiplier	Standard difficulty of enhancement	Applied difficulty multiplier	Final difficulty of enhancement	Difficulty multiplier applied	Hedge units delivered	User comments	Planning authority comments	Habitat reference number



Industrial Estate, Kimbolton, Huntingdon, Cambridgeshire,

E-1 Off-Site Hedge Baseline

Condense / Show Columns | Condense / Show Rows | Main Menu

Hedgerow summary	
Total Net Unit Change	0.66
Total Net % Change	N/A
Trading Rules Satisfied	Yes ✓

	Existing hedgerow habitats			Distinctiveness		Condition		Strategic significance				Spatial risk multiplier		Comments								
Ref	Hedge number	Habitat type	Length (km)	Distinctiveness	Score	Condition	Score	Strategic significance	Strategic significance	Strategic significance multiplier	Required Action to Meet Trading Rules	Spatial risk category	Ecological Network - Total hedgerow units	Length retained	Length enhanced	Units retained	Units enhanced	Length lost	Units lost	User comments	Planning authority comments	Habitat reference	Off-site reference

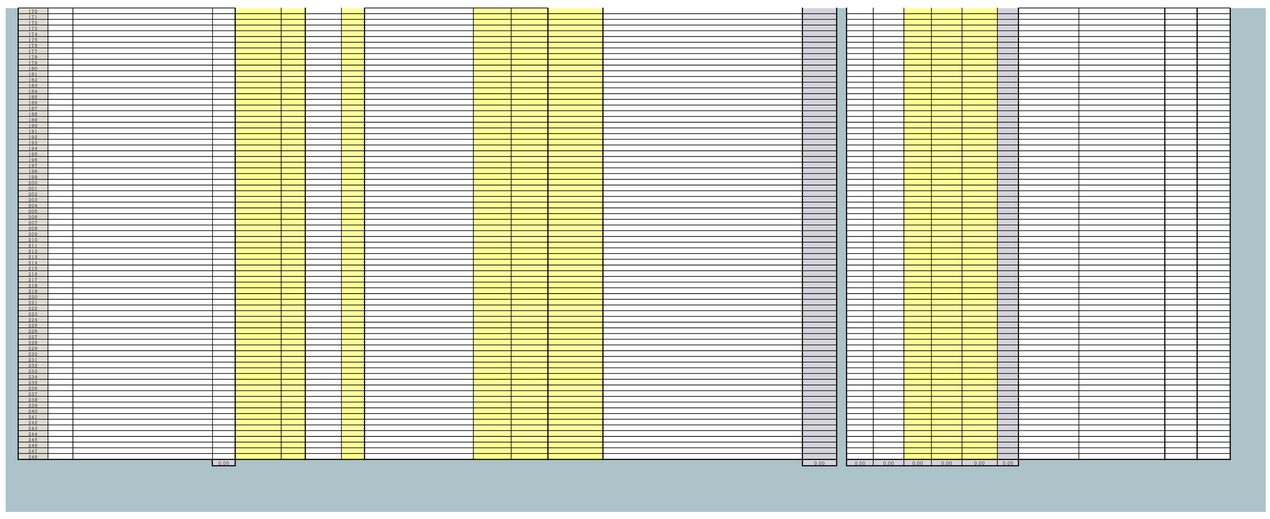

Harvard Industrial Estate, Kimbolton, Huntingdon, Cambridgeshire, PE28 0

E-2 Off-Site Hedge Creation

Condense / Show Columns | Condense / Show Rows | Main Menu

Hedgerow summary	
Total Net Unit Change	0.66
Total Net % Change	N/A
Trading Rules Satisfied	Yes ✓

Ref	How hedge number	Proposed habitats: Habitat type	Length (km)	Distinctiveness: Distinctiveness	Score	Condition: Condition	Score	Strategic significance: Strategic significance	Strategic significance	Strategic significance multiplier	Spatial risk multiplier: Spatial risk category	Temporal multiplier: Standard Time to target condition (years)	Habitat created in advance (years)	Delay in starting habitat creation (years)	Standard or adjusted time to target condition	Final time to target condition (years)	Final Time to target multiplier	Difficulty risk multipliers: Standard difficulty of creation	Applied difficulty multiplier	Final difficulty of creation	Difficulty multiplier applied	Hedge units delivered	Comments: User comments	Planning authority comments	Habitat reference	Off-site reference	Baseline ref
1																											
2																											
3																											
4																											
5																											
6																											
7																											
8																											
9																											
10																											
11																											
12																											
13																											
14																											
15																											
16																											
17																											
18																											
19																											
20																											
21																											
22																											
23																											
24																											
25																											
26																											
27																											
28																											
29																											
30																											
31																											
32																											
33																											
34																											
35																											
36																											
37																											
38																											
39																											
40																											
41																											
42																											
43																											
44																											
45																											
46																											
47																											
48																											
49																											
50																											
51																											
52																											
53																											
54																											
55																											
56																											
57																											
58																											
59																											
60																											
61																											
62																											
63																											
64																											
65																											
66																											
67																											
68																											
69																											
70																											
71																											
72																											
73																											
74																											
75																											
76																											
77																											
78																											
79																											
80																											
81																											
82																											
83																											
84																											
85																											
86																											
87																											
88																											
89																											
90																											
91																											
92																											
93																											
94																											
95																											
96																											
97																											
98																											
99																											
100																											
101																											
102																											
103																											
104																											
105																											
106																											
107																											
108																											
109																											
110																											
111																											
112																											
113																											
114																											
115																											
116																											
117																											
118																											
119																											
120																											
121																											
122																											
123																											
124																											
125																											
126																											
127																											
128																											
129																											
130																											
131																											
132																											
133																											
134																											
135																											
136																											
137																											
138																											
139																											
140																											
141																											
142																											
143																											
144																											
145																											
146																											
147																											
148																											
149																											
150																											
151																											
152																											
153																											
154																											
155																											
156																											
157																											
158																											
159																											
160																											
161																											
162																											
163																											
164																											
165																											
166																											
167																											

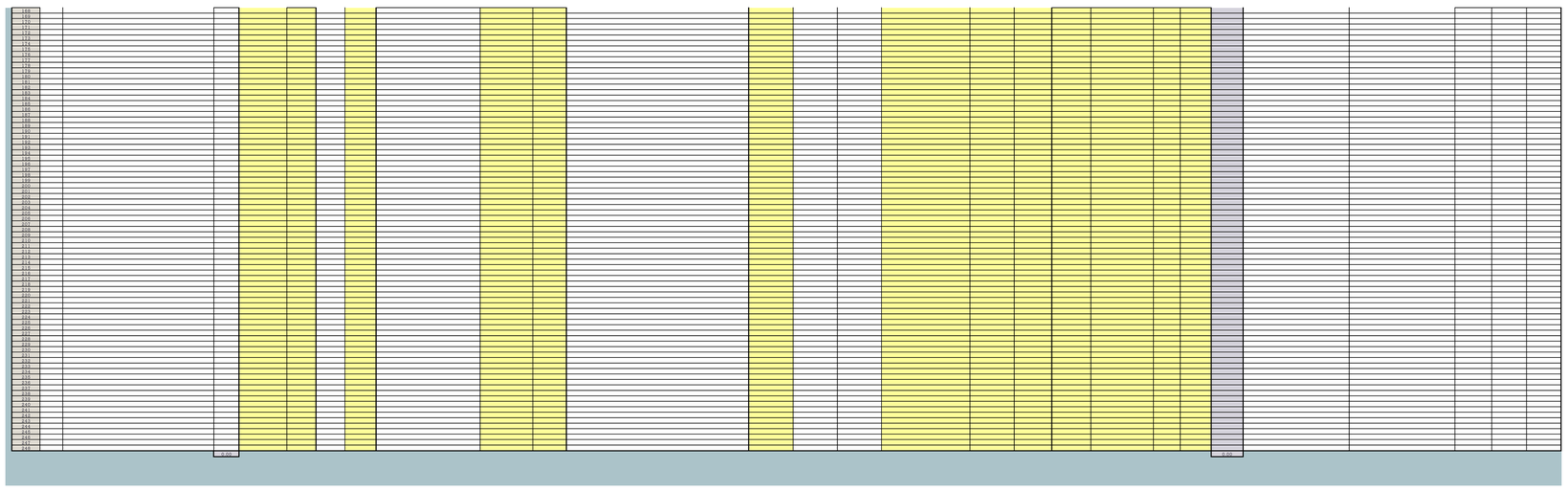



Project Name: Plot 4, Harvard Industrial Estate

E-3 Off-Site Hedge Enhancement

Condense / Show Columns | Condense / Show Rows

Main Menu

Hedgerow summary	
Total Net Unit Change	0.00
Total Net % Change	N/A
Trading Rules Satisfied	Yes ✓

Baseline habitats											Post intervention habitats																			
Baseline ref	Baseline habitat	Length (km)	Baseline distinctiveness band	Baseline distinctiveness score	Baseline condition category	Baseline condition score	Baseline strategic significance category	Baseline strategic significance score	Baseline habitat units	Required Action to Meet Trading Rules	Proposed habitat	Change in distinctiveness and condition		Length (km)	Distinctiveness		Condition		Strategic significance			Temporal multiplier								
												Distinctiveness movement	Condition movement		Distinctiveness	Score	Condition	Score	Strategic significance	Strategic significance	Strategic significance multiplier	Standard Time to target condition (years)	Habitat enhanced in advance (years)	Delay in starting habitat enhancement (years)	Standard or adjusted time to target condition	Final time to target condition (years)	Final Time to target multiplier



Difficulty risk multipliers				Spatial risk multiplier	Hedge units delivered	Comments			
Standard difficulty of enhancement	Applied difficulty multiplier	Final difficulty of enhancement	Difficulty multiplier applied	Spatial risk category		User comments	Planning authority comments	Habitat reference	Off-site reference

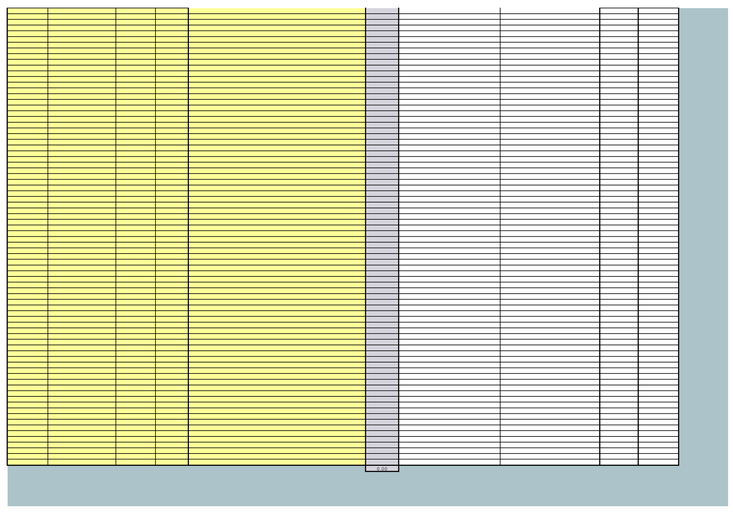

Project Name: Plot 4, Harvard Industrial Estate.

C:1 On-Site WaterC' Baseline

Condense / Show Columns | Condense / Show Rows

Main Menu

Watercourse summary	
Total Net Unit Change	0.00
Total Net % Change	0.00%
Trading Rules Satisfied	Yes ✓

Existing watercourse type			Distinctiveness		Condition		Strategic significance			Watercourse encroachment		Riparian encroachment		Required Action to Meet Trading Rules	Ecological baseline						Bespoke compensation agreed for losses of VHDH	Comments		
Ref	Watercourse type	Length (km)	Distinctiveness	Score	Condition	Score	Strategic significance	Strategic significance	Strategic significance multiplier	Extent of encroachment	Multiplier	Extent of encroachment for both banks	Multiplier		Total watercourse units	Length retained	Length enhanced	Units retained	Units enhanced	Length Lost	Units Lost		User Comments	Planning authority comments	Habitat reference number
1																								
2																								
3																								
4																								
5																								
6																								
7																								
8																								
9																								
10																								
11																								
12																								
13																								
14																								
15																								
16																								
17																								
18																								
19																								
20																								
21																								
22																								
23																								
24																								
25																								
26																								
27																								
28																								
29																								
30																								
31																								
32																								
33																								
34																								
35																								
36																								
37																								
38																								
39																								
40																								
41																								
42																								
43																								
44																								
45																								
46																								
47																								
48																								
49																								
50																								
51																								
52																								
53																								
54																								
55																								
56																								
57																								
58																								
59																								
60																								
61																								
62																								
63																								
64																								
65																								
66																								
67																								
68																								
69																								
70																								
71																								
72																								
73																								
74																								
75																								
76																								
77																								
78																								
79																								
80																								
81																								
82																								
83																								
84																								
85																								
86																								
87																								
88																								
89																								
90																								
91																								
92																								
93																								
94																								
95																								
96																								
97																								
98																								
99																								
100																								
101																								
102																								
103																								
104																								
105																								
106																								
107																								
108																								
109																								
110																								
111																								
112																								
113																								
114																								
115																								
116																								
117																								
118																								
119																								
120																								
121																								
122																								
123																								
124																								
125																								
126																								
127																								
128																								
129																								
130																								
131																								
132																								
133																								
134																								
135																								
136																								
137																								
138																								
139																								
140																								
141																								
142																								
143																								
144																								
145																								
146																								
147																								
148																								
149																								
150																								
151																								
152																								
153																								
154																								
155																								
156																								
157																								
158																								
159																								
160																								
161																								
162																								
163																								
164																								



Project name: Plot 4, Harvard Industrial Estate, Kimbolton, Huntingdon, Cambridgeshire, PE28 0NT Map Reference:

C-2 On-Site WaterCr Creation

Condense / Show Columns | Condense / Show Rows | Main Menu

Watercourse summary	
Total Net Unit Change	0.00
Total Net % Change	0.00%
Trading Rules Satisfied	Yes ✓

	Proposed habitats		Distinctiveness		Condition		Strategic significance			Temporal multiplier					Difficulty multipliers				Watercourses encroachment		Riparian encroachment		Watercourses units delivered	Comments		
Ref	Watercourse type	Length (km)	Distinctiveness	Score	Condition	Score	Strategic significance	Strategic significance	Strategic significance multiplier	Standard Time to target condition (years)	Habitat created in advance (years)	Delay in starting habitat creation (years)	Standard or adjusted time to target condition	Final time to target condition (years)	Final Time to target multiplier	Standard difficulty of creation	Applied difficulty multiplier	Final difficulty of creation	Difficulty multiplier applied	Extent of encroachment	Multiplier	Extent of encroachment for both banks	Multiplier		User comments	Planning authority comments	Habitat reference number
1																										
2																										
3																										
4																										
5																										
6																										
7																										
8																										
9																										
10																										
11																										
12																										
13																										
14																										
15																										
16																										
17																										
18																										
19																										
20																										
21																										
22																										
23																										
24																										
25																										
26																										
27																										
28																										
29																										
30																										
31																										
32																										
33																										
34																										
35																										
36																										
37																										
38																										
39																										
40																										
41																										
42																										
43																										
44																										
45																										
46																										
47																										
48																										
49																										
50																										
51																										
52																										
53																										
54																										
55																										
56																										
57																										
58																										
59																										
60																										
61																										
62																										
63																										
64																										
65																										
66																										
67																										
68																										
69																										
70																										
71																										
72																										
73																										
74																										
75																										
76																										
77																										
78																										
79																										
80																										
81																										
82																										
83																										
84																										
85																										
86																										
87																										
88																										
89																										
90																										
91																										
92																										
93																										
94																										
95																										
96																										
97																										
98																										
99																										
100																										
101																										
102																										
103																										
104																										
105																										
106																										
107																										
108																										
109																										
110																										
111																										
112																										
113																										
114																										
115																										
116																										
117																										
118																										
119																										
120																										
121																										
122																										
123																										
124																										
125																										
126																										
127																										
128																										
129																										
130																										
131																										
132																										
133																										
134																										
135																										
136																										
137																										
138																										
139																										
140																										
141																										
142																										
143																										
144																										
145																										
146																										
147																										
148																										
149																										
150																										
151																										
152																										
153																										
154																										
155																										
156																										
157																										
158																										
159																										
160																										
161																										
162																										
163																										
164																										
165																										
166																										
167																										
168																										

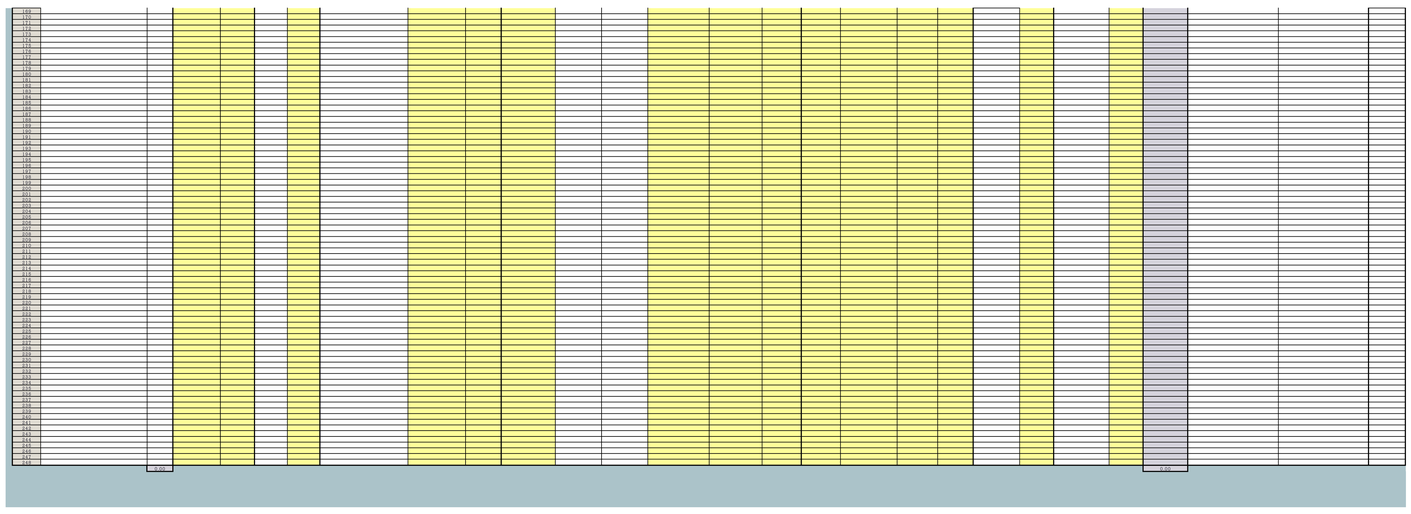

ard Industrial Estate, Kimbolton, Huntingdon, Cambridgeshire, PE2

C-3 On-Site WaterC' Enhancement

Condenser /Above Columns | Condenser /Above Rows

Main Menu

Watercourse summary	
Total Net Unit Change	0.00
Total Net % Change	0.00%
Trading Rules Satisfied	Yes ✓

Baseline habitats													Proposed habitat	Change in distinctiveness and condition		Length (km)	Habitat distinctiveness		Habitat condition		Post intervention habitats						
Baseline ref	Baseline habitat	Length (km)	Baseline distinctiveness band	Baseline distinctiveness score	Baseline condition category	Baseline condition score	Baseline strategic significance category	Strategic significance	Baseline strategic significance Score	Required Action to Meet Trading Rules	Baseline habitat units		Distinctiveness movement	Condition movement		Distinctiveness	Score	Condition	Score	Strategic significance	Strategic significance	Strategic significance multiplier	Standard Time to target condition (years)	Habitat enhanced in advance (years)	Delay in starting habitat enhancement (years)	Standard or adjusted time to target condition



		Difficulty multipliers				Watercourse encroachment		Riparian encroachment		Watercourse units delivered	Comments		
Final time to target condition (years)	Final Time to target multiplier	Standard difficulty of enhancement	Applied difficulty multiplier	Final difficulty of enhancement	Difficulty multiplier applied	Extent of encroachment	Multiplier	Extent of encroachment for both banks	Multiplier		User comments	Planning authority comments	Habitat reference number

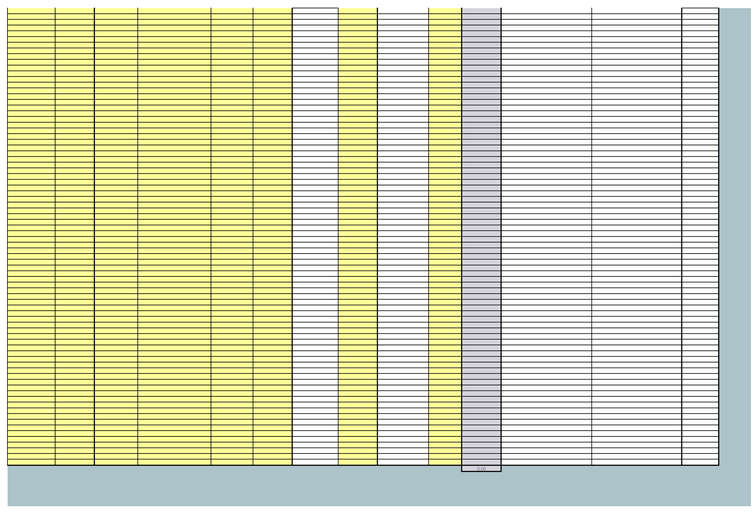

Project Name: Plot 4, Harvard Industrial Estate, Kimbolton,

F-1 Off-Site WaterCr Baseline

Condense / Show Columns | Condense / Show Rows

Main Menu

Watercourse summary	
Total Net Unit Change	0.00
Total Net % Change	0.00%
Trading Rules Satisfied	Yes ✓

Existing watercourse type			Distinctiveness		Condition		Strategic significance			Watercourse encroachment		Riparian encroachment			Spatial risk multiplier	Ecological baseline						Bespoke compensation agreed for losses of V&DH	Comments			
Ref.	Watercourse type	Length (km)	Distinctiveness	Score	Condition	Score	Strategic significance	Strategic significance multiplier	Strategic significance multiplier	Extent of encroachment	Multiplier	Extent of encroachment for both banks	Multiplier	Required Action to Meet Trading Rules	Spatial risk category	Total watercourse units	Length retained	Length enhanced	Units retained	Units enhanced	Length lost	Units lost		User comments	Planning authority comments	Habitat reference	Off-site reference
1																											
2																											
3																											
4																											
5																											
6																											
7																											
8																											
9																											
10																											
11																											
12																											
13																											
14																											
15																											
16																											
17																											
18																											
19																											
20																											
21																											
22																											
23																											
24																											
25																											
26																											
27																											
28																											
29																											
30																											
31																											
32																											
33																											
34																											
35																											
36																											
37																											
38																											
39																											
40																											
41																											
42																											
43																											
44																											
45																											
46																											
47																											
48																											
49																											
50																											
51																											
52																											
53																											
54																											
55																											
56																											
57																											
58																											
59																											
60																											
61																											
62																											
63																											
64																											
65																											
66																											
67																											
68																											
69																											
70																											
71																											
72																											
73																											
74																											
75																											
76																											
77																											
78																											
79																											
80																											
81																											
82																											
83																											
84																											
85																											
86																											
87																											
88																											
89																											
90																											
91																											
92																											
93																											
94																											
95																											
96																											
97																											
98																											
99																											
100																											
101																											
102																											
103																											
104																											
105																											
106																											
107																											
108																											
109																											
110																											
111																											
112																											
113																											
114																											
115																											
116																											
117																											
118																											
119																											
120																											
121																											
122																											
123																											
124																											
125																											
126																											
127																											
128																											



Project Name: F2C_Creation Worksheet Name: F-2 Off-Site WaterC Creation

F-2 Off-Site WaterC Creation

Condense / Show Columns | Condense / Show Rows

Main Menu

Watercourse summary	
Total Net Unit Change	0.00
Total Net % Change	0.00%
Trading Rules Satisfied	Yes ✓

	Proposed habitats		Distinctiveness		Condition		Strategic significance			Temporal multiplier					Difficulty multiplier				Watercourse encroachment		Riparian encroachment		Spatial risk multiplier	Watercourse units delivered	Comments				
Ref	Watercourse type	Length (km)	Distinctiveness	Score	Condition	Score	Strategic significance	Strategic significance	Strategic significance multiplier	Standard Time to target condition (years)	Habitat created in advance (years)	Delay in starting habitat creation (years)	Standard or adjusted time to target condition	Final time to target condition/years	Final time to target Multiplier	Standard difficulty of creation	Applied difficulty multiplier	Final difficulty of creation	Difficulty multiplier applied	Extent of encroachment	Multiplier	Extent of encroachment for both banks	Multiplier	Spatial risk category		User comments	Planning authority comments	Habitat reference number	Off-site reference	Baseline ref
1																													
2																													
3																													
4																													
5																													
6																													
7																													
8																													
9																													
10																													
11																													
12																													
13																													
14																													
15																													
16																													
17																													
18																													
19																													
20																													
21																													
22																													
23																													
24																													
25																													
26																													
27																													
28																													
29																													
30																													
31																													
32																													
33																													
34																													
35																													
36																													
37																													
38																													
39																													
40																													
41																													
42																													
43																													
44																													
45																													
46																													
47																													
48																													
49																													
50																													
51																													
52																													
53																													
54																													
55																													
56																													
57																													
58																													
59																													
60																													
61																													
62																													
63																													
64																													
65																													
66																													
67																													
68																													
69																													
70																													
71																													
72																													
73																													
74																													
75																													
76																													
77																													
78																													
79																													
80																													
81																													
82																													
83																													
84																													
85																													
86																													
87																													
88																													
89																													
90																													
91																													
92																													
93																													
94																													
95																													
96																													
97																													
98																													
99																													
100																													
101																													
102																													
103																													
104																													
105																													
106																													
107																													
108																													
109																													
110																													
111																													
112																													
113																													
114																													
115																													
116																													
117																													
118																													
119																													
120																													
121																													
122																													
123																													
124																													
125																													
126																													
127																													
128																													
129																													
130																													
131																													
132																													
133																													
134																													
135																													
136																													
137																													
138																													
139																													
140																													
141																													
142																													
143																													
144																													
145																													
146																													
147																													
148																													
149																													
150																													
151																													
152																													
153																													
154																													
155																													
156																													
157																													
158																													
159																													
160																													
161																													
162																													
163																													
164																													
165																													
166																													

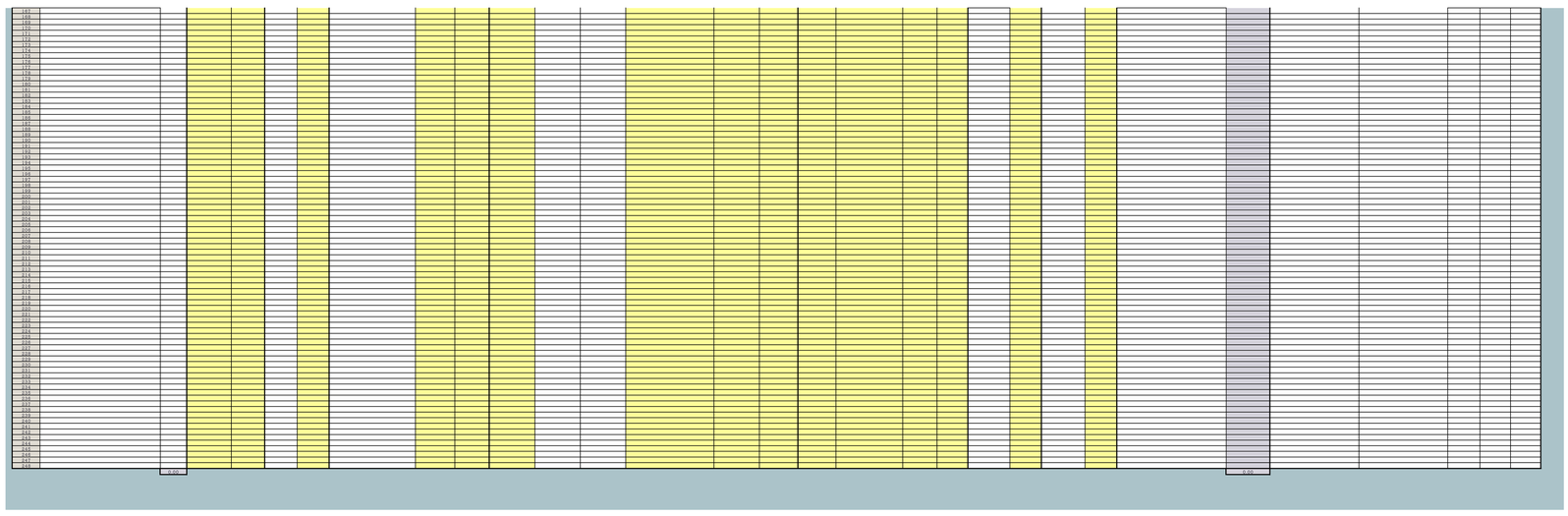

Project Name: Plot 4, Harvard Industrial Estate, Frodsham, Warrington (Parcels/Lots/Plots: RP28 INT)

F-3 Off-Site WaterC Enhancement

Condense / Show Columns | Condense / Show Rows | Map/Merge

Watercourse summary	
Total Net Unit Change	0.00
Total Net % Change	0.00%
Trading Rules Satisfied	Yes ✓

Baseline habitats													Proposed habitat	Post intervention habitats										
														Change in distinctiveness and condition			Habitat distinctiveness		Habitat condition		Strategic significance			Temporal multiplier			
Baseline ref	Baseline habitat	Length (km)	Baseline distinctiveness band	Baseline distinctiveness score	Baseline condition category	Baseline condition score	Baseline strategic significance category	Strategic significance	Baseline strategic significance score	Required Action to Meet Trading Rules	Baseline habitat units		Distinctiveness movement	Condition movement	Length (km)	Distinctiveness	Score	Condition	Score	Strategic significance	Strategic significance multiplier	Standard Time to target condition (years)	Habitat enhanced in advance (years)	Delay in starting habitat enhancement (years)	Standard or adjusted time to target condition



		Difficulty multipliers				Watercourse encroachment		Riparian encroachment		Spatial risk multiplier	Watercourse units delivered	Comments			
Final time to target condition (years)	Final Time to target multiplier	Standard difficulty of enhancement	Applied difficulty multiplier	Final difficulty of enhancement	Difficulty multiplier applied	Extent of encroachment	Multiplier	Extent of encroachment for both banks	Multiplier	Spatial risk category		User comments	Planning authority comments	Habitat reference	Off-site reference



Return to start

All Habitats Based on UKHab

Habitat	Definitive (UKHAB / EUNIS/JNCC Code)	Level 1	Level 2 code	Level 2 habitat	Level 3 code	Level 3 habitat	Level 4 code	Level 4 habitat	Distinctiveness Category	Distinctiveness Score	Trading Rules	Technical Difficulty Creation	Multiplier	Technical Difficulty Enhancement	Multiplier	Basic Description	Condition Assessment Notes	Irreplaceable
Cropland - Arable field margins cultivated (dicot)	c1.41	Terrestrial		Cropland	c1	Arable and horticulture	c1.4	Arable field margins	Medium	4	Same broad habitat or a higher distinctiveness habitat required (T2)	Low	1	Low	1			No
Cropland - Arable field margins game bird mix	c1.46	Terrestrial		Cropland	c1	Arable and horticulture	c1.4	Arable field margins	Medium	4	Same broad habitat or a higher distinctiveness habitat required (T2)	Low	1	Low	1			No
Cropland - Arable field margins pollen and nectar	c1.47	Terrestrial		Cropland	c1	Arable and horticulture	c1.4	Arable field margins	Medium	4	Same broad habitat or a higher distinctiveness habitat required (T2)	Low	1	Low	1			No
Cropland - Arable field margins tussocky	c1.45	Terrestrial		Cropland	c1	Arable and horticulture	c1.4	Arable field margins	Medium	4	Same broad habitat or a higher distinctiveness habitat required (T2)	Low	1	Low	1			No
Cropland - Cereal crops	c1.1	Terrestrial	c	Cropland	c1	Arable and horticulture	c1.1	Cereal crops	Low	2	Same distinctiveness or better habitat required ?	Low	1	Low	1			No
Cropland - Winter stubble	c1.11	Terrestrial		Cropland	c1	Arable and horticulture	c1.1	Cereal crops	Low	2	Same distinctiveness or better habitat required ?	Low	1	Low	1			No
Cropland - Horticulture	c1.6	Terrestrial		Cropland	c1	Arable and horticulture	c1.6	Horticultural	Low	2	Same distinctiveness or better habitat required ?	Low	1	Low	1			No
Cropland - Intensive orchards	c1.5	Terrestrial		Cropland	c1	Arable and horticulture	c1.5	Intensive orchards	Low	2	Same distinctiveness or better habitat required ?	Low	1	Low	1			No
Cropland - Non-cereal crops	c1.2	Terrestrial		Cropland	c1	Arable and horticulture	c1.2	Non-cereal crops	Low	2	Same distinctiveness or better habitat required ?	Low	1	Low	1			No
Cropland - Open arable with unsprayed field margins	c1.42	Terrestrial		Cropland	c1	Arable and horticulture	c1.4	Arable field margins	Medium	4	Same broad habitat or a higher distinctiveness habitat required (T2)	Low	1	Low	1			No
Cropland - Traditional orchards	c1.7	Terrestrial		Woodland and Trees	g1	Broadleaved, mixed and yew woodland	g1.7	Traditional orchards	High	6	Same habitat required ?	Low	1	Medium	0.67			No
Grassland - Bryophyte	g5.11	Terrestrial	g	Grassland	g5	Rock pavement	g5.11	Bryophyte	Low	2	Same distinctiveness or better habitat required ?	Low	1	Low	1			No
Grassland - Floodplain wetland mosaic and CFGM	MB9013	Terrestrial	g		g5	Rock pavement		Floodplain Wetland Mosaic	High	6	Same habitat required ?	High	0.33	Medium	0.67			No
Grassland - Lowland calcareous grassland	g514	Terrestrial	g	Grassland	g5	Calcareous grassland	g5.14	Lowland calcareous grassland	High	6	Same habitat required ?	High	0.33	High	0.33			No
Grassland - Lowland dry acid grassland	g513	Terrestrial	g	Grassland	g5	Dry acid grassland	g5.13	Lowland dry acid grassland	High	6	Same habitat required ?	High	0.33	Medium	0.67			No
Grassland - Lowland meadows	g512	Terrestrial	g	Grassland	g5	Mesotrophic grassland	g5.12	Lowland meadows	V.High	8	Same broad habitat or a higher distinctiveness habitat required (T2)	Low	1	Medium	0.67			No
Grassland - Modified grassland	g4	Terrestrial	g	Grassland	g4	Modified grassland		Grassland broad h	Low	2	Same distinctiveness or better habitat required ?	Low	1	Low	1			No
Grassland - Other lowland acid grassland	g513	Terrestrial	g	Grassland	g5	Dry acid grassland	g5.13	Other lowland acid grassland	Medium	4	Same broad habitat or a higher distinctiveness habitat required (T2)	Low	1	Low	1			No
Grassland - Other unimproved grassland	g511	Terrestrial	g	Grassland	g5	Neutral grassland	g5.11	Other neutral grassland	Medium	4	Same broad habitat or a higher distinctiveness habitat required (T2)	Low	1	Low	1			No
Grassland - Tall herb and fern (excluding bracken)	g514	Terrestrial	g	Grassland	g5	Calcareous grassland	g5.14	Tall herb and fern	Medium	4	Same broad habitat or a higher distinctiveness habitat required (T2)	Low	1	Low	1			No
Grassland - Upland acid grassland	g512	Terrestrial	g	Grassland	g5	Dry acid grassland	g5.12	Upland acid grassland	High	6	Same habitat required ?	High	0.33	High	0.33			No
Grassland - Upland calcareous grassland	g511	Terrestrial	g	Grassland	g5	Calcareous grassland	g5.11	Upland calcareous grassland	High	6	Same habitat required ?	High	0.33	High	0.33			No
Heathland and shrub - Blackthorn scrub	h9a	Terrestrial	h	Heathland and shrub	h9	Dense scrub	h9a	Blackthorn scrub	Medium	4	Same broad habitat or a higher distinctiveness habitat required (T2)	Low	1	Low	1			No
Heathland and shrub - Bramble scrub	h9b	Terrestrial	h	Heathland and shrub	h9	Dense scrub	h9b	Bramble scrub	Medium	4	Same broad habitat or a higher distinctiveness habitat required (T2)	Low	1	Low	1			No
Heathland and shrub - Gorse scrub	h9d	Terrestrial	h	Heathland and shrub	h9	Dense scrub	h9d	Gorse scrub	Medium	4	Same broad habitat or a higher distinctiveness habitat required (T2)	Low	1	Low	1			No
Heathland and shrub - Hawthorn scrub	h9f	Terrestrial	h	Heathland and shrub	h9	Dense scrub	h9f	Hawthorn scrub	Medium	4	Same broad habitat or a higher distinctiveness habitat required (T2)	Low	1	Low	1			No
Heathland and shrub - Mixed scrub	h9h	Terrestrial	h	Heathland and shrub	h9	Dense scrub	h9h	Mixed scrub	Medium	4	Same broad habitat or a higher distinctiveness habitat required (T2)	Medium	0.67	Low	1			No
Heathland and shrub - Lowland heathland	h14	Terrestrial	h	Heathland and shrub	h1	Dwarf shrub heath	h14	Lowland Heathland	High	6	Same habitat required ?	High	0.33	Medium	0.67			No
Heathland and shrub - Mountain heaths and willow scrub	h13	Terrestrial	h	Heathland and shrub	h1	Dwarf shrub heath	h13	Mountain heaths and willow scrub	V.High	8	Same habitat required ?	High	0.33	High	0.33			No
Heathland and shrub - Other lowland dwarf shrub heath	h12	Terrestrial	h	Heathland and shrub	h1	Dwarf shrub heath	h12	Other lowland dwarf shrub heath	Medium	4	Same broad habitat or a higher distinctiveness habitat required (T2)	Low	1	Low	1			No
Heathland and shrub - Other sea buckthorn scrub	h9d?	Terrestrial	h	Heathland and shrub	h9	Dense scrub	h9c	Other Sea buckthorn scrub	Low	2	Same distinctiveness or better habitat required ?	Low	1	Low	1			No
Heathland and shrub - Willow scrub	h9c	Terrestrial	h	Heathland and shrub	h9	Dense scrub	h9c	Willow scrub	Medium	4	Same broad habitat or a higher distinctiveness habitat required (T2)	Medium	0.67	Low	1			No
Heathland and shrub - Upland heathland	h14	Terrestrial	h	Heathland and shrub	h1	Dwarf shrub heath	h14	Upland Heathland	High	6	Same habitat required ?	Medium	0.67	Medium	0.67			No
Lakes - Aquifer fed naturally standing water bodies	LK2	Terrestrial	l	Freshwater	f1	Standing water and marsh	f1.1	Aquifer fed naturally standing water bodies	V.High	8	Same habitat required ?	High	0.33	High	0.33			No
Lakes - Ornamental lake or pond	LK1	Terrestrial	l	Freshwater	f1	Standing water and marsh			Low	2	Same distinctiveness or better habitat required ?	Low	1	Low	1			No
Lakes - High alkalinity lakes	MB9001	Freshwater							High	6	Same habitat required ?	High	0.33	High	0.33			No
Lakes - Low alkalinity lakes	MB9002	Freshwater							High	6	Same habitat required ?	High	0.33	Medium	0.67			No
Lakes - Marl lakes	MB9003	Freshwater							High	6	Same habitat required ?	High	0.33	High	0.33			No
Lakes - Moderate alkalinity lakes	MB9004	Freshwater							High	6	Same habitat required ?	High	0.33	High	0.33			No
Lakes - Pools	MB9005	Freshwater							High	6	Same habitat required ?	High	0.33	High	0.33			No
Lakes - Purple moor grass pools	MB9006	Freshwater							High	6	Same habitat required ?	Medium	0.67	Medium	0.67			No
Lakes - Reservoir	LK3	Freshwater		Freshwater					Medium	4	Same broad habitat or a higher distinctiveness habitat required (T2)	Medium	0.67	Medium	0.67			No
Lakes - Temporary lakes, ponds and pools (VPPs)	LK4	Freshwater							Medium	4	Same broad habitat or a higher distinctiveness habitat required (T2)	Medium	0.67	Medium	0.67			No
Marine - Supralittoral rock - Chalk cliffs and soft rock cliffs	MC1	Terrestrial	m	Supralittoral rock	m1	Supralittoral rock	m1.1	Chalkmarian grasslands	High	6	Same habitat required + bespoke compensation option A	Very High	0.1	Medium	0.67			No
Marine - Supralittoral rock - Coastal cliff ledges	MC2	Terrestrial	m	Supralittoral rock	m1	Supralittoral rock			High	6	Same habitat required + bespoke compensation option A	Very High	0.1	Medium	0.67			No
Marine - Supralittoral rock - Coastal rock pools	MC3	Terrestrial	m	Supralittoral rock	m1	Supralittoral rock			High	6	Same habitat required + bespoke compensation option A	Very High	0.1	Medium	0.67			No
Marine - Supralittoral rock - Coastal rock recess/arch/cave habitats	MC4	Terrestrial	m	Supralittoral rock	m1	Supralittoral rock	m1.4	Inland rock recess and arch habitats	V.High	8	Same habitat required + bespoke compensation option A	Very High	0.1	Medium	0.67			No
Marine - Supralittoral rock - Maritime cliff and slopes	MC5	Terrestrial	m	Supralittoral rock	m1	Supralittoral rock	m1.5	Limestone pavement	V.High	8	Same habitat required + bespoke compensation option A	Very High	0.1	Medium	0.67			No
Marine - Supralittoral rock - Other inland rock and scree	MC6	Terrestrial	m	Supralittoral rock	m1	Supralittoral rock	m1.2	Maritime cliff and slopes	High	6	Same habitat required + bespoke compensation option A	High	0.33	Medium	0.67			No
Urban - Allotments	u15	Urban	u	Urban	u1	Built-up areas and gardens	u1.5	Other inland rock and scree	Medium	4	Same broad habitat or a higher distinctiveness habitat required (T2)	Medium	0.67	Medium	0.67			No
Urban - Artificial unvegetated, unsealed surface	u111	Terrestrial	u	Urban	u1	Built-up areas and gardens	u1.1	Allotments	V.Low	0	Compensation Not Required	Low	1	Low	1			No
Urban - Bare soil	u112	Terrestrial	u	Urban	u1	Built-up areas and gardens	u1.1	Artificial unvegetated, unsealed surface	V.Low	0	Compensation Not Required	Low	1	Low	1			No
Urban - Intensive green roof	u1a	Terrestrial	u	Urban	u1	Built-up areas and gardens		Bare soil	Low	2	Same distinctiveness or better habitat required ?	Low	1	Low	1			No
Urban - Built linear features	u14	Terrestrial	u	Urban	u1	Built-up areas and gardens	u1.4	Intensive green roof	Low	2	Same distinctiveness or better habitat required ?	Low	1	Low	1			No
Urban - Ruderal/ephemeral	u114	Terrestrial	u	Urban	u1	Built-up areas and gardens	u1.14	Built linear features	V.Low	0	Compensation Not Required	Low	1	Low	1			No
Urban - Developed land sealed surface	u115	Terrestrial	u	Urban	u1	Built-up areas and gardens	u1.15	Ruderal/ephemeral	Medium	4	Same broad habitat or a higher distinctiveness habitat required (T2)	Medium	0.67	Medium	0.67			No
Urban - Other developed land	u116	Terrestrial	u	Urban	u1	Built-up areas and gardens	u1.16	Developed land sealed surface	V.Low	0	Compensation Not Required	Low	1	Low	1			No
Urban - Rooftop garden with soil	u113	Terrestrial	u	Urban	u1	Built-up areas and gardens	u1.13	Other developed land	V.Low	0	Compensation Not Required	Low	1	Low	1			No
Urban - Ground level planter	u12	Terrestrial	u	Urban	u1	Built-up areas and gardens	u1.2	Rooftop garden with soil	Low	2	Same distinctiveness or better habitat required ?	Low	1	Low	1			No
Urban - Rooftop garden with soil	u13	Terrestrial	u	Urban	u1	Built-up areas and gardens	u1.3	Ground level planter	Low	2	Same distinctiveness or better habitat required ?	Low	1	Low	1			No
Urban - Rooftop green wall	u13	Terrestrial	u	Urban	u1	Built-up areas and gardens	u1.3	Facade based green wall	Low	2	Same distinctiveness or better habitat required ?	Medium	0.67	Medium	0.67			No
Urban - Ground level green wall	u13	Terrestrial	u	Urban	u1	Built-up areas and gardens	u1.3	Ground based green wall	Low	2	Same distinctiveness or better habitat required ?	Medium	0.67	Medium	0.67			No
Urban - Ground level planters	u12	Terrestrial	u	Urban	u1	Built-up areas and gardens	u1.2	Ground level planters	Low	2	Same distinctiveness or better habitat required ?	Low	1	Low	1			No
Urban - Rooftop or green roof	u11	Terrestrial	u	Urban	u1	Built-up areas and gardens	u1.1	Intensive green roof	Medium	4	Same broad habitat or a higher distinctiveness habitat required (T2)	Medium	0.67	Medium	0.67			No
Urban - Sheltered urban	u16	Terrestrial	u	Urban	u1	Built-up areas and gardens		Rooftop garden with soil	Low	2	Same distinctiveness or better habitat required ?	Low	1	Low	1			No
Urban - Open mosaic habitats on previously developed land	u17	Terrestrial	u	Urban	u1	Built-up areas and gardens	u1.6	Open Mosaic Habitats on Previously Developed Land	High	6	Same habitat required ?	Medium	0.67	Medium	0.67			No
Urban - Other urban	u110	Terrestrial	u	Urban	u1	Built-up areas and gardens		Bare ground	Low	2	Same distinctiveness or better habitat required ?	Low	1	Low	1			No
Urban - Refined/ worked stone/ rock	u18	Terrestrial	u	Urban	u1	Built-up areas and gardens		Intertidal gravel or sand surface	Low	2	Same distinctiveness or better habitat required ?	Medium	0.67	Low	1			No
Urban - Sustainable drainage system	u18	Terrestrial	u	Urban	u1	Built-up areas and gardens		Sustainable urban drainage feature	Low	2	Same distinctiveness or better habitat required ?	Medium	0.67	Medium	0.67			No
Urban - Unsealed garden	u19	Terrestrial	u	Urban	u1	Built-up areas and gardens		Unsupported garden	Low	2	Same distinctiveness or better habitat required ?	Low	1	Low	1			No
Urban - "Vacant or derelict land	u17	Terrestrial	u	Urban	u1	Built-up areas and gardens		Vacant or derelict land	Low	2	Same distinctiveness or better habitat required ?	Low	1	Low	1	Suds are not Open Mosaic		No
Urban - Vegetated garden	u19	Terrestrial	u	Urban	u1	Built-up areas and gardens		Bare ground	Low	2	Same distinctiveness or better habitat required ?	Low	1	Low	1	Suds are not Open Mosaic		No
Urban - Vegetated garden	u19	Terrestrial	u	Urban	u1	Built-up areas and gardens		Vegetated garden	Low	2	Same distinctiveness or better habitat required ?	Low	1	Low	1			No
Individual trees - Ancient tree	MB5013	Terrestrial						Ancient Tree	Medium	4	Same broad habitat or a higher distinctiveness habitat required (T2)	Low	1	Low	1			Yes/No
Individual trees - Veteran tree	MB5014	Terrestrial							Medium	4	Same broad habitat or a higher distinctiveness habitat required (T2)	Medium	0.67	Medium	0.67			Yes/No
Wetland - Blanket bog	f2a	Terrestrial	f	Wetland	f2	Bog	f2.a	Blanket bog	V.High	8	Same habitat required + bespoke compensation option A	Very High	0.1	High	0.33			Yes
Wetland - Depressions on peat substrate (H7150)	f2b	Terrestrial	f	Wetland	f2	Bog		Depressions on Peat substrate (H7150)	V.High	8	Same habitat required + bespoke compensation option A	Very High	0.1	High	0.33			Yes
Wetland - Fens (valley and floodplain)	MB5015	Terrestrial	f	Wetland	f2	Bog		Lowland fens	V.High	8	Same habitat required + bespoke compensation option A	High	0.33	High	0.33			Yes/No
Wetland - Lowland raised bog	f2c	Terrestrial	f	Wetland	f2	Bog	f2.b	Lowland raised bog	V.High	8	Same habitat required + bespoke compensation option A	Very High	0.1	High	0.33			Yes/No
Wetland - Oceanic valley mire (H7140 ??)	MB5016	Terrestrial	f					Oceanic Valley Mire(H7140 ??)	V.High	8	Same habitat required + bespoke compensation option A	Very High	0.1	High	0.33			Yes
Wetland - Purple moor grass and rush pastures	f2c	Terrestrial	f	Wetland	f2	Fen, marsh and swamp	f2c	Purple moor grass and rush pastures	V.High	8	Same habitat required + bespoke compensation option A	High	0.33	High	0.33			No
Wetland - Reedbed	f1a	Terrestrial	f	Wetland	f1	Standing water and marsh	f1.a	Reedbed	V.High	8	Same habitat required + bespoke compensation option A	Very High	0.1	High	0.33			No
Wetland - Transition mire and quaking bog (H7140)	MB5017	Terrestrial	f				f2.d	Valley Transition Mire (H7140)	V.High	8	Same habitat required + bespoke compensation option A	Very High	0.1	High	0.33			Yes
Woodland and forest - Felled	g98	Terrestrial	g	Woodland and Trees	g9	Other woodland		Felled	High	6	Same habitat required ?	High	0.33	Low	1			Yes/No
Woodland and forest - Lowland beech and yew woodland	g111	Terrestrial	g	Woodland and broad	g11	Broadleaved mixed and yew woodland	g11.1	Lowland beech and yew woodland	V.High	8	Same habitat required + bespoke compensation option A	Very High	0.1	High	0.33			Yes/No
Woodland and forest - Lowland mixed deciduous woodland	g117	Terrestrial	g	Woodland and broad	g11	Broadleaved mixed and yew woodland	g11.7	Lowland mixed deciduous woodland	High	6	Same habitat required ?	High	0.33	High	0.33			Yes/No
Woodland and forest - Other coniferous woodland	g113	Terrestrial	g	Woodland and broad	g11	Broadleaved mixed and yew woodland	g11.3	Other coniferous woodland	Medium	4	Same broad habitat or a higher distinctiveness habitat required (T2)	Low	1	Low	1			Yes/No
Woodland and forest - Other mixed woodland	g112	Terrestrial	g	Woodland and broad	g11	Broadleaved mixed and yew woodland		Other mixed woodland	Low	2	Same distinctiveness or better habitat required ?	Low	1	Low	1			Yes/No
Woodland and forest - Other Scot's pine woodland	g11b	Terrestrial	g	Woodland and broad	g11	Broadleaved mixed and yew woodland	g11b	Other Scot's Pine woodland	Medium	4	Same broad habitat or a higher distinctiveness habitat required (T2)	Medium	0.67	Medium	0.67			Yes/No
Woodland and forest - Other woodland by inundation	g11a	Terrestrial	g	Woodland and broad	g11	Broadleaved mixed and yew woodland	g11a	Other woodland by inundation	Medium	4	Same broad habitat or a higher distinctiveness habitat required (T2)	Low	1	Low	1			Yes/No
Woodland and forest - Other woodland: mixed	g11h	Terrestrial	g	Woodland and broad	g11	Broadleaved mixed and yew woodland	g11h	Other woodland: mixed	Medium	4	Same broad habitat or a higher distinctiveness habitat required (T2)	Low	1	Low	1			Yes/No
Woodland and forest - Upland birch woodland	g115	Terrestrial	g	Woodland and broad	g11	Broadleaved mixed and yew woodland	g11.5	Upland birch woodland	High	6	Same habitat required ?	High	0.33	High	0.33			Yes/No
Woodland and forest - Upland mixed ashwoods	g113	Terrestrial	g	Woodland and broad	g11	Broadleaved mixed and yew woodland	g11.3	Upland mixed ashwoods	High	6	Same habitat required ?	High	0.33	High	0.33			Yes/No
Woodland and forest - Upland oakwood	g114	Terrestrial	g	Woodland and broad	g11	Broadleaved mixed and yew woodland	g11.4	Upland oakwood	High	6	Same habitat required ?	High	0.33	High	0.33			Yes/No
Woodland and forest - Wet woodland	g118	Terrestrial	g	Woodland and broad	g11	Broadleaved mixed and yew woodland	g11.8	Wet woodland	High	6	Same habitat required ?	High	0.33	Medium	0.67			Yes/No
Woodland and forest - Wood pasture and parkland	g1	Terrestrial	g	Woodland and Trees		Other woodland		Wood pasture and parkland	V.High	8	Same habitat required + bespoke compensation option A	Very High	0.1	High	0.33			Yes/No
Woodland and forest - Young trees	g99	Terrestrial	g	Woodland and Trees	g9	Other woodland		Felled	High	6	Same habitat required ?	High	0.33	Low	1			Yes/No
Rocky shore - Bedrock foreshore	A1.1.1	Intertidal	A1	Rocky shore					High	6	Same habitat required ?	High	0.33	Medium	0.67			No
Rocky shore - High energy littoral rock	A1.1.2	Intertidal	A1	Rocky shore				High energy littoral rock	High	6	Same habitat required ?	High	0.33	Medium	0.67			No
Rocky shore - High energy littoral rock - on bedrock including chalk, peat or clay	A1.1.2	Intertidal	A1	Rocky shore				High energy littoral rock - on bedrock including chalk, peat or clay	V.High	8	Same habitat required + bespoke compensation option A	Very High	0.1	Medium	0.67			No
Rocky shore - Moderate energy littoral rock	A1.1.3	Intertidal	A1	Rocky shore				Moderate energy littoral rock	High	6	Same habitat required ?	High	0.33	Medium	0.67			No
Rocky shore - Moderate energy littoral rock - on bedrock including chalk, peat or clay	A1.1.3(CC)	Intertidal	A1	Rocky shore				Moderate energy littoral rock - on bedrock including chalk, peat or clay	V.High	8	Same habitat required + bespoke compensation option A	Very High	0.1	Medium	0.67			No
Rocky shore - Low energy littoral rock	A1.1.4	Intertidal	A1	Rocky shore				Low energy littoral rock	High	6	Same habitat required ?	High	0.33	Medium	0.67			No
Rocky shore - Low energy littoral rock - on bedrock including chalk, peat or clay	A1.1.4(CC)	Intertidal	A1	Rocky shore				Low energy littoral rock - on bedrock including chalk, peat or clay	V.High	8	Same habitat required + bespoke compensation option A	Very High	0.1	Medium	0.67			No
Rocky shore - Features of littoral rock	A1.1(CC)	Intertidal	A1	Rocky shore				Features of littoral rock	High	6	Same habitat required ?	High	0.33	Medium	0.67			No
Rocky shore - Features of littoral rock - on peat, clay or chalk	A1.1(CC)	Intertidal	A1	Rocky shore				Features of littoral rock - on bedrock including chalk, peat or clay	V.High	8	Same habitat required + bespoke compensation option A	Very High	0.1	Medium	0.67			No
Coastal saltmarsh - Saltmarsh and saltpan mosaics	A2.6.1	Intertidal	A2	Coastal saltmarsh				Coastal saltmarsh and saltpan mosaics	High	6	Same habitat required ?	High	0.33	Medium	0.67			No
Coastal saltmarsh - Pioneer saltmarsh and saltpan mosaics	A2.6.2	Intertidal	A2	Coastal saltmarsh				Coastal saltmarsh and saltpan mosaics	Low	2	Same distinctiveness or better habitat required ?	High	0.33	Medium	0.67			Yes/No
Intertidal sediment - Littoral mixed sediments	A2.3	Intertidal	A2	Intertidal sediment				Littoral mixed sediments	High	6	Same habitat required ?	High	0.33	Medium	0.67			No
Intertidal sediment - Littoral mud	A2.1	Intertidal	A2	Intertidal sediment				Littoral mud	High	6	Same habitat required ?	High	0.33	Medium	0.67			No
Intertidal sediment - Littoral mixed sediments	A2.4	Intertidal	A2	Intertidal sediment				Littoral mixed sediments	High	6	Same habitat required ?	High	0.33	Medium	0.67			No
Intertidal sediment - Littoral seagrass	A2.6	Intertidal	A2	Intertidal sediment				Littoral seagrass (dominated by angustifolia and/or noltii)	High	6	Same habitat required ?	High	0.33	High	0.33			No
Intertidal sediment - Littoral seagrass on peat, clay or chalk	A2.6(CC)	Intertidal	A2	Intertidal sediment				Littoral seagrass - on peat, clay or chalk	V.High	8	Same habitat required + bespoke compensation option A	Very High	0.1	High	0.33			No
Intertidal sediment - Littoral biogenic reefs - Honeycomb worm	A2.3.1	Intertidal	A2	Intertidal sediment				Littoral biogenic reefs - Honeycomb worm	High	6	Same habitat required ?	High	0.33	Medium	0.67			No
Intertidal sediment - Littoral biogenic reefs - Ross worm	A2.3.2	Intertidal	A2	Intertidal sediment				Littoral biogenic reefs - Ross worm	High	6	Same habitat required ?	High	0.33	Medium	0.67			No
Intertidal sediment - Features of littoral sediment	A2.5	Intertidal	A2	Intertidal sediment				Features of littoral sediment	High	6	Same habitat required ?	High	0.33	Medium	0.67			No
Intertidal sediment - Features of littoral sediment - on peat, clay or chalk	A2.5(CC)	Intertidal	A2	Intertidal sediment				Features of littoral sediment - on peat, clay or chalk	V.High	8	Same habitat required + bespoke compensation option A	Very High	0.1	Medium	0.67			No
Intertidal sediment - Artificial littoral coarse sediment	A2.2.1	Intertidal	A2	Intertidal sediment				Artificial littoral coarse sediment	Low	2	Same distinctiveness or better habitat required ?	Medium	0.67	Medium	0.67			No
Intertidal sediment - Artificial littoral mixed sediments	A2.4.1	Intertidal	A2	Intertidal sediment				Artificial littoral mixed sediments	Low	2	Same distinctiveness or better habitat required ?	Low	1	Medium	0.67			No
Intertidal sediment - Artificial littoral mud	A2.1.1	Intertidal	A2	Intertidal sediment				Artificial littoral mud	Low	2	Same distinctiveness or better habitat required ?	Medium	0.67	Medium	0.67			No
Intertidal sediment - Artificial littoral sand	A2.2.2	Intertidal	A2	Intertidal sediment				Artificial littoral sand	Low	2	Same distinctiveness or better habitat required ?	Low	1	Medium	0.67			No
Intertidal sediment - Artificial littoral seagrass	A2.6.1	Intertidal	A2	Intertidal sediment				Artificial littoral seagrass	High	6	Same habitat required ?	High	0.33	High	0.33			No
Intertidal sediment - Artificial littoral biogenic reefs	A2.3.1	Intertidal	A2	Intertidal sediment				Artificial littoral biogenic reefs	High	6	Same habitat required ?	High	0.33	Medium	0.67			No
Intertidal sediment - Littoral shingle	A2.2.3	Intertidal	A2	Intertidal sediment				Littoral shingle	Low	2	Same distinctiveness or better habitat required ?	Low	1	Medium	0.67			No
Intertidal hard structures - Littoral shingle structures	A2.2.3	Intertidal	A2	Intertidal sediment				Littoral shingle structures	Low	2	Same distinctiveness or better habitat required ?	Low	1	Medium	0.67			No
Intertidal hard structures - Artificial hard structures	ARC.A1	Intertidal		Intertidal hard structures				Artificial hard structures	Low	2	Same distinctiveness or better habitat required ?	Medium	0.67	Medium	0.67			No
Intertidal hard structures - Artificial features of hard structures	ARC.A1.1	Intertidal		Intertidal hard structures				Artificial features of hard structures	Low	2	Same distinctiveness or better habitat required ?	Medium	0.67	Medium	0.67			No
Intertidal hard structures - Artificial hard structures with limited ecological value	ARC.A1.1(VLE)	Intertidal		Intertidal hard structures				Artificial hard structures with limited ecological value	Low	2	Same distinctiveness or better habitat required ?	Medium	0.67	Medium	0.67			No
Intertidal hard structures - Artificial hard structures with ecological interest	ARC.A1.1(EI)	Intertidal		Intertidal hard structures				Artificial hard structures with ecological interest	Medium	4	Same broad habitat or a higher distinctiveness habitat required (T2)	Medium	0.67	Medium	0.67			No

Distinctiveness category	Distinctiveness score
V.High	8
High	6
Medium	4
Low	2
V.Low	0
Irreplaceable Habitats	

oses categories
Suggested action
Same habitat required + biodiversity compensation applies &
Same habitat required +
Similar habitat required, if not available then habitat of greater distinctiveness required
Same distinctiveness or higher habitat required ‡
Compensation Not Required
Bespoke compensation advice to be provided **

Condition categories	
Condition Multiplier	Condition Assessment Score
Good	3
Fairly Good	2.5
Moderate	2
Fairly Poor	1.5
Poor	1
Condition Assessment N/A	1
N/A - Other	0

Bespoke Compensation For Unacceptable Losses Agreed
Yes
No
See Key

Broad Habitats	Conditional Broad Habitat Label
Cropland	Cropland
Grassland	Grassland
Heathland and shrub	Heathland and shrub
Lakes	Lakes
Sparsely vegetated land	Sparsely vegetated land
Urban	Urban
Wetland	Wetland
Woodland and forest	Woodland and forest
Coastal lagoon	Coastal lagoon
Rocky shore	Rocky shore
Coastal saltmarsh	Coastal saltmarsh
Intertidal sediment	Intertidal sediment
Intertidal hard structures	Intertidal hard structures
Supralittoral rock	Supralittoral rock
Individual trees	Individual trees

Creation	
Broad Habitats	Conditional Broad Habitat Label
Cropland	Cropland
Grassland	Grassland
Heathland and shrub	Heathland and shrub
Lakes	Lakes
Sparsely vegetated land	Sparsely vegetated land
Urban	Urban
Wetland	Wetland
Woodland and forest	Woodland and forest ‡
Coastal lagoon	Coastal lagoon
Rocky shore	Rocky shore
Coastal saltmarsh	Coastal saltmarsh
Intertidal sediment	Intertidal sediment
Intertidal hard structures	Intertidal hard structures
Supralittoral rock	Supralittoral rock
Individual trees	Individual trees

Enhancement	
Broad Habitats	Conditional Broad Habitat Label
Cropland	Cropland
Grassland	Grassland
Heathland and shrub	Heathland and shrub
Lakes	Lakes
Sparsely vegetated land	Sparsely vegetated land
Urban	Urban
Wetland	Wetland
Woodland and forest	Woodland and forest ‡
Coastal lagoon	Coastal lagoon
Rocky shore	Rocky shore
Coastal saltmarsh	Coastal saltmarsh
Intertidal sediment	Intertidal sediment
Intertidal hard structures	Intertidal hard structures
Supralittoral rock	Supralittoral rock
Individual trees	Individual trees

Return To Start

All Habitats

1	2	3	4	5	6	7	8	9	10	11	12	13	14	15	16	17	18	19	20	21	22	23	24	25	26	27	28	29	30	31
Habitat Description	Group	Distinctiveness	Trading Notes	Existing area baseline on-site	Existing units baseline on-site	Existing area retained on-site	Existing units retained on-site	Existing area lost on-site	Existing units lost baseline on-site	Proposed area creation on-site post development	Proposed units creation on-site post development	Proposed area enhancement on-site post development	Proposed units enhancement on-site post development	Total proposed area on-site post development	Total proposed units on-site post development	Net area change on-site	Net unit change on-site	Existing area off-site	Existing units off-site	Retained area off-site	Retained units off-site	Proposed area creation off-site	Proposed units creation off-site	Proposed area enhancement off-site	Proposed units enhancement off-site	Total proposed area off-site	Total proposed units off-site	Off-site net area change	Off-site net unit change	Overall area change	Overall unit change
Cropland - Arable field margins cultivated annually	Cropland	Medium	Same broad habitat or a higher distinctiveness habitat required (1)	0.00	0.00	0.00	0.00	0.00	0.00	0.00	0.00	0.00	0.00	0.00	0.00	0.00	0.00	0.00	0.00	0.00	0.00	0.00	0.00	0.00	0.00	0.00	0.00	0.00	0.00	0.00	0.00	0.00
Cropland - Arable field margins game bird mix	Cropland	Medium	Same broad habitat or a higher distinctiveness habitat required (1)	0.00	0.00	0.00	0.00	0.00	0.00	0.00	0.00	0.00	0.00	0.00	0.00	0.00	0.00	0.00	0.00	0.00	0.00	0.00	0.00	0.00	0.00	0.00	0.00	0.00	0.00	0.00	0.00	0.00
Cropland - Arable field margins pollen and nectar	Cropland	Medium	Same broad habitat or a higher distinctiveness habitat required (1)	0.00	0.00	0.00	0.00	0.00	0.00	0.00	0.00	0.00	0.00	0.00	0.00	0.00	0.00	0.00	0.00	0.00	0.00	0.00	0.00	0.00	0.00	0.00	0.00	0.00	0.00	0.00	0.00	0.00
Cropland - Arable field margins tussocky	Cropland	Medium	Same broad habitat or a higher distinctiveness habitat required (1)	0.00	0.00	0.00	0.00	0.00	0.00	0.00	0.00	0.00	0.00	0.00	0.00	0.00	0.00	0.00	0.00	0.00	0.00	0.00	0.00	0.00	0.00	0.00	0.00	0.00	0.00	0.00	0.00	0.00
Cropland - Cereal crops	Cropland	Low	Same distinctiveness or better habitat required (2)	0.00	0.00	0.00	0.00	0.00	0.00	0.00	0.00	0.00	0.00	0.00	0.00	0.00	0.00	0.00	0.00	0.00	0.00	0.00	0.00	0.00	0.00	0.00	0.00	0.00	0.00	0.00	0.00	0.00
Cropland - Winter stubble	Cropland	Low	Same distinctiveness or better habitat required (2)	0.00	0.00	0.00	0.00	0.00	0.00	0.00	0.00	0.00	0.00	0.00	0.00	0.00	0.00	0.00	0.00	0.00	0.00	0.00	0.00	0.00	0.00	0.00	0.00	0.00	0.00	0.00	0.00	0.00
Cropland - Horticulture	Cropland	Low	Same distinctiveness or better habitat required (2)	0.00	0.00	0.00	0.00	0.00	0.00	0.00	0.00	0.00	0.00	0.00	0.00	0.00	0.00	0.00	0.00	0.00	0.00	0.00	0.00	0.00	0.00	0.00	0.00	0.00	0.00	0.00	0.00	0.00
Cropland - Intensive orchards	Cropland	Low	Same distinctiveness or better habitat required (2)	0.00	0.00	0.00	0.00	0.00	0.00	0.00	0.00	0.00	0.00	0.00	0.00	0.00	0.00	0.00	0.00	0.00	0.00	0.00	0.00	0.00	0.00	0.00	0.00	0.00	0.00	0.00	0.00	0.00
Cropland - Poor semi-improved grassland	Cropland	Low	Same distinctiveness or better habitat required (2)	0.00	0.00	0.00	0.00	0.00	0.00	0.00	0.00	0.00	0.00	0.00	0.00	0.00	0.00	0.00	0.00	0.00	0.00	0.00	0.00	0.00	0.00	0.00	0.00	0.00	0.00	0.00	0.00	0.00
Cropland - Temporary grass and clover leys	Cropland	Low	Same distinctiveness or better habitat required (2)	0.00	0.00	0.00	0.00	0.00	0.00	0.00	0.00	0.00	0.00	0.00	0.00	0.00	0.00	0.00	0.00	0.00	0.00	0.00	0.00	0.00	0.00	0.00	0.00	0.00	0.00	0.00	0.00	0.00
Cropland - Traditional orchards	Cropland	High	Same habitat required =	0.00	0.00	0.00	0.00	0.00	0.00	0.00	0.00	0.00	0.00	0.00	0.00	0.00	0.00	0.00	0.00	0.00	0.00	0.00	0.00	0.00	0.00	0.00	0.00	0.00	0.00	0.00	0.00	0.00
Cropland - Wetland	Cropland	High	Same habitat required =	0.00	0.00	0.00	0.00	0.00	0.00	0.00	0.00	0.00	0.00	0.00	0.00	0.00	0.00	0.00	0.00	0.00	0.00	0.00	0.00	0.00	0.00	0.00	0.00	0.00	0.00	0.00	0.00	0.00
Cropland - Floodplain wetland mosaic and CFGM	Cropland	High	Same habitat required =	0.00	0.00	0.00	0.00	0.00	0.00	0.00	0.00	0.00	0.00	0.00	0.00	0.00	0.00	0.00	0.00	0.00	0.00	0.00	0.00	0.00	0.00	0.00	0.00	0.00	0.00	0.00	0.00	0.00
Grassland - Lowland calcareous grassland	Grassland	High	Same habitat required =	0.00	0.00	0.00	0.00	0.00	0.00	0.00	0.00	0.00	0.00	0.00	0.00	0.00	0.00	0.00	0.00	0.00	0.00	0.00	0.00	0.00	0.00	0.00	0.00	0.00	0.00	0.00	0.00	0.00
Grassland - Lowland dry acid grassland	Grassland	V High	Same habitat required = Irreplace compensation option A	0.00	0.00	0.00	0.00	0.00	0.00	0.00	0.00	0.00	0.00	0.00	0.00	0.00	0.00	0.00	0.00	0.00	0.00	0.00	0.00	0.00	0.00	0.00	0.00	0.00	0.00	0.00	0.00	0.00
Grassland - Modified grassland	Grassland	Low	Same distinctiveness or better habitat required =	0.00	0.00	0.00	0.00	0.00	0.00	0.04	0.07	0.00	0.00	0.04	0.07	0.04	0.07	0.00	0.00	0.00	0.00	0.00	0.00	0.00	0.00	0.00	0.00	0.00	0.00	0.04	0.07	0.07
Grassland - Other neutral grassland	Grassland	Medium	Same broad habitat or a higher distinctiveness habitat required (1)	0.00	0.00	0.00	0.00	0.00	0.00	0.00	0.00	0.00	0.00	0.00	0.00	0.00	0.00	0.00	0.00	0.00	0.00	0.00	0.00	0.00	0.00	0.00	0.00	0.00	0.00	0.00	0.00	0.00
Grassland - Other neutral grassland	Grassland	Medium	Same broad habitat or a higher distinctiveness habitat required (1)	0.00	0.00	0.00	0.00	0.00	0.00	0.00	0.00	0.00	0.00	0.00	0.00	0.00	0.00	0.00	0.00	0.00	0.00	0.00	0.00	0.00	0.00	0.00	0.00	0.00	0.00	0.00	0.00	0.00
Grassland - Tall herb communities (H6430)	Grassland	High	Same habitat required =	0.00	0.00	0.00	0.00	0.00	0.00	0.00	0.00	0.00	0.00	0.00	0.00	0.00	0.00	0.00	0.00	0.00	0.00	0.00	0.00	0.00	0.00	0.00	0.00	0.00	0.00	0.00	0.00	0.00
Grassland - Upland acid grassland	Grassland	Medium	Same broad habitat or a higher distinctiveness habitat required (1)	0.00	0.00	0.00	0.00	0.00	0.00	0.00	0.00	0.00	0.00	0.00	0.00	0.00	0.00	0.00	0.00	0.00	0.00	0.00	0.00	0.00	0.00	0.00	0.00	0.00	0.00	0.00	0.00	0.00
Grassland - Upland calcareous grassland	Grassland	High	Same habitat required =	0.00	0.00	0.00	0.00	0.00	0.00	0.00	0.00	0.00	0.00	0.00	0.00	0.00	0.00	0.00	0.00	0.00	0.00	0.00	0.00	0.00	0.00	0.00	0.00	0.00	0.00	0.00	0.00	0.00
Grassland - Upland hay meadows	Grassland	V High	Same habitat required = Irreplace compensation option A	0.00	0.00	0.00	0.00	0.00	0.00	0.00	0.00	0.00	0.00	0.00	0.00	0.00	0.00	0.00	0.00	0.00	0.00	0.00	0.00	0.00	0.00	0.00	0.00	0.00	0.00	0.00	0.00	0.00
Heathland and shrub - Mixed scrub	Heathland and shrub	Medium	Same broad habitat or a higher distinctiveness habitat required (1)	0.00	0.00	0.00	0.00	0.00	0.00	0.00	0.00	0.00	0.00	0.00	0.00	0.00	0.00	0.00	0.00	0.00	0.00	0.00	0.00	0.00	0.00	0.00	0.00	0.00	0.00	0.00	0.00	0.00
Heathland and shrub - Scrub	Heathland and shrub	Medium	Same broad habitat or a higher distinctiveness habitat required (1)	0.00	0.00	0.00	0.00	0.00	0.00	0.00	0.00	0.00	0.00	0.00	0.00	0.00	0.00	0.00	0.00	0.00	0.00	0.00	0.00	0.00	0.00	0.00	0.00	0.00	0.00	0.00	0.00	0.00
Heathland and shrub - Gorse scrub	Heathland and shrub	Medium	Same broad habitat or a higher distinctiveness habitat required (1)	0.00	0.00	0.00	0.00	0.00	0.00	0.00	0.00	0.00	0.00	0.00	0.00	0.00	0.00	0.00	0.00	0.00	0.00	0.00	0.00	0.00	0.00	0.00	0.00	0.00	0.00	0.00	0.00	0.00
Heathland and shrub - Heathland and shrub	Heathland and shrub	Medium	Same broad habitat or a higher distinctiveness habitat required (1)	0.00	0.00	0.00	0.00	0.00	0.00	0.00	0.00	0.00	0.00	0.00	0.00	0.00	0.00	0.00	0.00	0.00	0.00	0.00	0.00	0.00	0.00	0.00	0.00	0.00	0.00	0.00	0.00	0.00
Heathland and shrub - Heathland and shrub	Heathland and shrub	Medium	Same broad habitat or a higher distinctiveness habitat required (1)	0.00	0.00	0.00	0.00	0.00	0.00	0.00	0.00	0.00	0.00	0.00	0.00	0.00	0.00	0.00	0.00	0.00	0.00	0.00	0.00	0.00	0.00	0.00	0.00	0.00	0.00	0.00	0.00	0.00
Heathland and shrub - Lowland heathland	Heathland and shrub	High	Same habitat required =	0.00	0.00	0.00	0.00	0.00	0.00	0.00	0.00	0.00	0.00	0.00	0.00	0.00	0.00	0.00	0.00	0.00	0.00	0.00	0.00	0.00	0.00	0.00	0.00	0.00	0.00	0.00	0.00	0.00
Heathland and shrub - Mixed scrub	Heathland and shrub	Medium	Same broad habitat or a higher distinctiveness habitat required (1)	0.00	0.00	0.00	0.00	0.00	0.00	0.00	0.00	0.00	0.00	0.00	0.00	0.00	0.00	0.00	0.00	0.00	0.00	0.00	0.00	0.00	0.00	0.00	0.00	0.00	0.00	0.00	0.00	0.00
Heathland and shrub - Mountain heath and willow scrub	Heathland and shrub	V High	Same habitat required = Irreplace compensation option A	0.00	0.00	0.00	0.00	0.00	0.00	0.00	0.00	0.00	0.00	0.00	0.00	0.00	0.00	0.00	0.00	0.00	0.00	0.00	0.00	0.00	0.00	0.00	0.00	0.00	0.00	0.00	0.00	0.00
Heathland and shrub - Other mixed scrub	Heathland and shrub	Low	Same distinctiveness or better habitat required =	0.00	0.00	0.00	0.00	0.00	0.00	0.00	0.00	0.00	0.00	0.00	0.00	0.00	0.00	0.00	0.00	0.00	0.00	0.00	0.00	0.00	0.00	0.00	0.00	0.00	0.00	0.00	0.00	0.00
Heathland and shrub - Other mix hawthorn (H5160)	Heathland and shrub	High	Same habitat required =	0.00	0.00	0.00	0.00	0.00	0.00	0.00	0.00	0.00	0.00	0.00	0.00	0.00	0.00	0.00	0.00	0.00	0.00	0.00	0.00	0.00	0.00	0.00	0.00	0.00	0.00	0.00	0.00	0.00
Heathland and shrub - Other mix hawthorn scrub	Heathland and shrub	Low	Same distinctiveness or better habitat required =	0.00	0.00	0.00	0.00	0.00	0.00	0.00	0.00	0.00	0.00	0.00	0.00	0.00	0.00	0.00	0.00	0.00	0.00	0.00	0.00	0.00	0.00	0.00	0.00	0.00	0.00	0.00	0.00	0.00
Heathland and shrub - Willow scrub	Heathland and shrub	Medium	Same broad habitat or a higher distinctiveness habitat required (1)	0.00	0.00	0.00	0.00	0.00	0.00	0.00	0.00	0.00	0.00	0.00	0.00	0.00	0.00	0.00	0.00	0.00	0.00	0.00	0.00	0.00	0.00	0.00	0.00	0.00	0.00	0.00	0.00	0.00
Heathland and shrub - Upland heathland	Heathland and shrub	High	Same habitat required =	0.00	0.00	0.00	0.00	0.00	0.00	0.00	0.00	0.00	0.00	0.00	0.00	0.00	0.00	0.00	0.00	0.00	0.00	0.00	0.00	0.00	0.00	0.00	0.00	0.00	0.00	0.00	0.00	0.00
Lakes - Ponds (non-priority habitat) - Other	Lakes	Low	Same distinctiveness or better habitat required = Irreplace compensation option A	0.00	0.00	0.00	0.00	0.00	0.00	0.00	0.00	0.00	0.00	0.00	0.00	0.00	0.00	0.00	0.00	0.00	0.00	0.00	0.00	0.00	0.00	0.00	0.00	0.00	0.00	0.00	0.00	0.00
Lakes - Ornamental, no or poor fish	Lakes	Low	Same habitat required =	0.00	0.00	0.00	0.00	0.00	0.00	0.00	0.00	0.00	0.00	0.00	0.00	0.00	0.00	0.00	0.00	0.00	0.00	0.00	0.00	0.00	0.00	0.00	0.00	0.00	0.00	0.00	0.00	0.00
Lakes - High ecological value	Lakes	High	Same habitat required =	0.00	0.00	0.00	0.00	0.00	0.00	0.00	0.00	0.00	0.00	0.00	0.00	0.00	0.00	0.00	0.00	0.00	0.00	0.00	0.00	0.00	0.00	0.00	0.00	0.00	0.00	0.00	0.00	0.00
Lakes - Low ecological value	Lakes	High	Same habitat required =	0.00	0.00	0.00	0.00	0.00	0.00	0.00	0.00	0.00	0.00	0.00	0.00	0.00	0.00	0.00	0.00	0.00	0.00	0.00	0.00	0.00	0.00	0.00	0.00	0.00	0.00	0.00	0.00	0.00
Lakes - Marl lake	Lakes	High	Same habitat required =	0.00	0.00	0.00	0.00	0.00	0.00	0.00	0.00	0.00	0.00	0.00	0.00	0.00	0.00	0.00	0.00	0.00	0.00	0.00	0.00	0.00	0.00	0.00	0.00	0.00	0.00	0.00	0.00	0.00
Lakes - Ponds (non-priority habitat) - Other	Lakes	Low	Same habitat required =	0.00	0.00	0.00	0.00	0.00	0.00	0.00	0.00	0.00	0.00	0.00	0.00	0.00	0.00	0.00	0.00	0.00	0.00	0.00	0.00	0.00	0.00	0.00	0.00	0.00	0.00	0.00	0.00	0.00
Lakes - Ponds (priority habitat)	Lakes	High	Same habitat required =	0.00	0.00	0.00	0.00	0.00	0.00	0.00	0.00	0.00	0.00	0.00	0.00	0.00	0.00	0.00	0.00	0.00	0.00	0.00	0.00	0.00	0.00	0.00	0.00	0.00	0.00	0.00	0.00	0.00
Lakes - Ponds (non-priority habitat)	Lakes	Medium	Same broad habitat or a higher distinctiveness habitat required (1)	0.00	0.00	0.00	0.00	0.00	0.00	0.00	0.00	0.00	0.00	0.00	0.00	0.00	0.00	0.00	0.00	0.00	0.00	0.00	0.00	0.00	0.00	0.00	0.00	0.00	0.00	0.00	0.00	0.00
Lakes - Reservoirs	Lakes	Medium	Same broad habitat or a higher distinctiveness habitat required (1)	0.00	0.00	0.00	0.00	0.00	0.00	0.00	0.00	0.00	0.00	0.00	0.00	0.00	0.00	0.00	0.00	0.00	0.00	0.00	0.00	0.00	0.00	0.00	0.00	0.00	0.00	0.00	0.00	0.00
Lakes - Temporary lakes, ponds and pools (H3170)	Specialty vegetated land	High	Same habitat required =	0.00	0.00	0.00	0.00	0.00	0.00	0.00	0.00	0.00	0.00	0.00	0.00	0.00	0.00	0.00	0.00	0.00	0.00	0.00	0.00	0.00	0.00	0.00	0.00	0.00	0.00	0.00	0.00	0.00
Specialty vegetated land - Calaminarian grassland	Specialty vegetated land	V High	Same habitat required = Irreplace compensation option A	0.00	0.00	0.00	0.00	0.00	0.00	0.00	0.00	0.00	0.00	0.00	0.00	0.00	0.00	0.00	0.00	0.00	0.00	0.00	0.00	0.00	0.00	0.00	0.00	0.00	0.00	0.00	0.00	0.00
Specialty vegetated land - Coastal sand dune	Specialty vegetated land	High	Same habitat required =	0.00	0.00	0.00	0.00	0.00	0.00	0.00	0.00	0.00	0.00	0.00	0.00	0.00	0.00	0.00	0.00	0.00	0.00	0.00	0.00	0.00	0.00	0.00	0.00	0.00	0.00	0.00	0.00	0.00
Specialty vegetated land - Coastal vegetated shingle	Specialty vegetated land	High	Same habitat required =	0.00	0.00	0.00	0.00	0.00	0.00	0.00	0.00	0.00	0.00	0.00	0.00	0.00	0.00	0.00	0.00	0.00	0.00	0.00	0.00	0.00	0.00	0.00	0.00	0.00	0.00	0.00	0.00	0.00
Specialty vegetated land - Rock exposure	Specialty vegetated land	Low	Same distinctiveness or better habitat required =	0.00	0.00	0.00	0.00	0.00	0.00	0.00	0.00	0.00	0.00	0.00	0.00	0.00	0.00	0.00	0.00	0.00	0.00	0.00	0.00	0.00	0.00	0.00	0.00	0.00	0.00	0.00	0.00	0.00
Specialty vegetated land - Tall fern	Specialty vegetated land	Low	Same distinctiveness or better habitat required =	0.00	0.00	0.00	0.00	0.00	0.00	0.00	0.00	0.00	0.00	0.00	0.00	0.00	0.00	0.00	0.00	0.00	0.00	0.00	0.00	0.00	0.00	0.00	0.00	0.00	0.00	0.00	0.00	0.00
Specialty vegetated land - Upland flushes, fens and swamps	Specialty vegetated land	V High	Same habitat required = Irreplace compensation option A	0.00	0.00	0.00	0.00	0.00	0.00	0.00	0.00	0.00	0.00	0.00	0.00	0.00	0.00	0.00	0.00	0.00	0.00	0.00	0.00	0.00	0.00	0.00	0.00	0.00	0.00	0.00	0.00	0.00
Specialty vegetated land - Upland rush pasture	Specialty vegetated land	High	Same habitat required =	0.00	0.00	0.00	0.00	0.00	0.00	0.00	0.00	0.00	0.00	0.00	0.00	0.00	0.00	0.00	0.00	0.00	0.00	0.00	0.00	0.00	0.00	0.00	0.00	0.00	0.00	0.00	0.00	0.00
Specialty vegetated land - Maritime cliff and slope	Specialty vegetated land	High	Same habitat required = Irreplace compensation option A	0.00	0.00	0.00	0.00	0.00	0.00	0.00	0.00	0.00	0.00	0.00	0.00	0.00	0.00	0.00	0.00	0.00	0.00	0.00	0.00	0.00	0.00	0.00	0.00	0.00	0.00	0.00	0.00	0.00
Specialty vegetated land - Other mixed rock and scree	Specialty vegetated land	Medium	Same broad habitat or a higher distinctiveness habitat required (1)	0.00	0.00	0.00	0.00	0.00	0.00	0.00	0.00	0.00	0.00	0.00	0.00	0.00	0.00	0.00	0.00	0.00	0.00	0.00	0.00	0.00	0.00	0.00	0.00	0.00	0.00	0.00	0.00	0.00
Urban - Allotments	Urban	Low	Same distinctiveness or better habitat required =	0.00	0.00	0.00	0.00	0.00	0.00	0.00	0.00	0.00	0.00	0.00	0.00	0.00	0.00	0.00	0.00	0.00	0.00	0.00	0.00	0.00	0.00	0.00	0.00	0.00	0.00	0.00	0.00	0.00
Urban - Artificial unvegetated, unsealed surface	Urban	V Low	Compensation Not Required	0.00	0.00	0.00	0.00	0.00	0.00	0.00	0.00	0.00	0.00	0.00	0.00	0.00	0.00	0.00	0.00	0.00	0.00	0.00	0.00	0.00	0.00	0.00	0.00	0.00	0.00	0.00	0.00	0.00
Urban - Bare ground	Urban	Low	Same distinctiveness or better habitat required =	0.00	0.00	0.00	0.00	0.00	0.00	0.00	0.00	0.00	0.00	0.00	0.00	0.00	0.00	0.00	0.00	0.00	0.00	0.00	0.00	0.00	0.00	0.00	0.00	0.00	0.00	0.00	0.00	0.00
Urban - Bare ground	Urban	Low	Same distinctiveness or better habitat required =	0.00	0.00	0.00	0.00	0.00	0.00	0.00	0.00	0.00	0.00	0.00	0.00	0.00	0.00	0.00	0.00	0.00	0.00	0.00	0.00	0.00	0.00	0.00	0.00	0.00	0.00	0.00	0.00	0.00
Urban - Built linear features	Urban	V Low	Compensation Not Required	0.00	0.00	0.00	0.00	0.00	0.00	0.00	0.00	0.00	0.00	0.00	0.00	0.00	0.00	0.00	0.00	0.00	0.00	0.00	0.00	0.00	0.00	0.00	0.00	0.00	0.00	0.00	0.00	0.00
Urban - Cemeteries and churchyards	Urban	Medium	Same broad habitat or a higher distinctiveness habitat required (1)	0.00	0.00	0.00	0.00	0.00	0.00	0.00	0.00	0.00	0.00	0.00	0.00	0.00	0.00	0.00	0.00	0.00	0.00	0.00	0.00	0.00	0.00	0.00	0.00	0.00	0.00	0.00	0.00	0.00
Urban - Developed land; sealed surface	Urban	V Low	Compensation Not Required	0.01	0.00	0.00	0.00	0.01	0.00	0.00	0.00	0.00	0.00	0.00	0.00	0.00	0.00	0.00	0.00	0.00	0.00	0.00	0.00	0.00	0.00	0.00	0.00	0.00	0.00	0.00	0.00	0.00
Urban - Developed land; sealed surface	Urban	Low	Same distinctiveness or better habitat required =	0.00	0.00	0.00	0.00	0.00	0.00	0.00	0.00	0.00	0.00	0.00	0.00	0.00	0.00	0.00	0.00	0.00	0.00	0.00	0.00	0.00	0.00	0.00	0.00	0.00	0.00	0.00	0.00	0.00
Urban - Facade bound green wall	Urban	Low	Same distinctiveness or better habitat required =	0.00	0.00	0.00	0.00	0.00	0.00	0.00	0.00	0.00	0.00	0.00	0.00	0.00	0.00	0.00	0.00	0.00	0.00	0.00	0.00	0.00	0.00	0.00	0.00	0.00	0.00	0.00	0.00	0.00
Urban - Ground based green wall	Urban	Low	Same distinctiveness or better habitat required =	0.00	0.00	0.00	0.00	0.00	0.00	0.00	0.00	0.00	0.00	0.00	0.00	0.00	0.00	0.00	0.00	0.00	0.00	0.00	0.00	0.00	0.00	0.00	0.00	0.00	0.00	0.00	0.00	0.00
Urban - Ground level planter	Urban	Low	Same distinctiveness or better habitat required =	0.00	0.00	0.00	0.00	0.00	0.00	0.00	0.00	0.00	0.00	0.00	0.00	0.00	0.00	0.00	0.00	0.00	0.00	0.00	0.00	0.00	0.00	0.00	0.00	0.00	0.00	0.00	0.00	0.00
Urban - Rooftop or green roof	Urban	Medium	Same broad habitat or a higher distinctiveness habitat required (1)	0.00	0.00	0.00	0.00	0.00	0.00	0.00	0.00	0.00	0.00	0.00	0.00	0.00	0.00	0.00	0.00	0.00	0.00	0.00	0.00	0.00	0.00	0.00	0.00	0.00	0.00	0.00	0.00	0.00
Urban - Rooftop or green roof	Urban	Low	Same distinctiveness or better habitat required =	0.00	0.00	0.00	0.00	0.00	0.00	0.00	0.00	0.00	0.00	0.00	0.00	0.00	0.00	0.00	0.00	0.00	0.00	0.00	0.00	0.00	0.00	0.00	0.00	0.00	0.00	0.00	0.00	0.00
Urban - Open mosaic habitat on previously developed land	Urban	High	Same habitat required =	0.00	0.00	0.00	0.00	0.00	0.00	0.00	0.00	0.00	0.00	0.00	0.00	0.00	0.00	0.00	0.00	0.00	0.00	0.00	0.00	0.00	0.00	0.00	0.00	0.00	0.00	0.00	0.00	0.00
Urban - Rain garden	Urban	Low	Same distinctiveness or better habitat required =	0.00	0.00	0.00	0.00	0.00	0.00	0.00	0.00	0.00	0.00	0.00	0.00	0.00	0.00	0.00	0.00	0.00	0.00	0.00	0.00	0.00	0.00	0.00	0.00	0.00	0.00	0.00	0.00	0.00
Urban - Actively worked sand pit, quarry or open cast mine	Urban	Low	Same distinctiveness or better habitat required =	0.00	0.00	0.00	0.00	0.00	0.00	0.00	0.00	0.00	0.00	0.00	0.00	0.00	0.00	0.00	0.00	0.00	0.00	0.00	0.00	0.00	0.00	0.00	0.00	0.00	0.00	0.00	0.00	0.00
Individual trees - Urban trees	Individual trees	Medium	Same broad habitat or a higher distinctiveness habitat required (1)	0.00	0.00	0.00	0.00	0.00	0.00	0.00	0.00	0.00	0.00	0.00	0.00	0.00	0.00	0.00	0.00	0.00	0.00	0.00	0.00	0.00	0.00	0.00	0.00	0.00	0.00	0.00	0.00	0.00

On-site area change	On-site unit change
0.00	0.00
0.00	0.00
0.00	0.00
0.00	0.00
0.00	0.00
0.00	0.00
0.00	0.00
0.00	0.00
0.00	0.00
0.00	0.00
0.00	0.00

Off-site area change	Off-site unit change
0.00	0.00
0.00	0.00
0.00	0.00
0.00	0.00
0.00	0.00
0.00	0.00
0.00	0.00
0.00	0.00
0.00	0.00
0.00	0.00
0.00	0.00

Distinctiveness Band Sub-totals

Very High

Habitat Group	Group	Existing Area	Existing Value Lost	Proposed Area On-site	Proposed Value On-site	On-site Area Change	On-site Unit Change	Proposed Area Off-site	Off-site Unit Change	Unit Change Including Off-site	Units Required Off-site
Grassland - Lowland dry acid grassland	Grassland	0.00	0.00	0.00	0.00	0.00	0.00	0.00	0.00	0.00	
Grassland - Lowland meadows	Grassland	0.00	0.00	0.00	0.00	0.00	0.00	0.00	0.00	0.00	
Grassland - Upland hay meadows	Grassland	0.00	0.00	0.00	0.00	0.00	0.00	0.00	0.00	0.00	
Heathland and shrub - Mountain heaths and willow scrub	Heathland and shrub	0.00	0.00	0.00	0.00	0.00	0.00	0.00	0.00	0.00	
Lakes - Aquifer fed naturally fluctuating water bodies	Lakes	0.00	0.00	0.00	0.00	0.00	0.00	0.00	0.00	0.00	
Sparsely vegetated land - Calaminarian grasslands	Sparsely vegetated land	0.00	0.00	0.00	0.00	0.00	0.00	0.00	0.00	0.00	
Sparsely vegetated land - Limestone pavement	Sparsely vegetated land	0.00	0.00	0.00	0.00	0.00	0.00	0.00	0.00	0.00	
Wetland - Bedrock mire	Wetland	0.00	0.00	0.00	0.00	0.00	0.00	0.00	0.00	0.00	
Wetland - Decreasingly rare wetland types (2017 HD)	Wetland	0.00	0.00	0.00	0.00	0.00	0.00	0.00	0.00	0.00	
Wetland - Fens (upland and lowland)	Wetland	0.00	0.00	0.00	0.00	0.00	0.00	0.00	0.00	0.00	
Wetland - Lowland raised bog	Wetland	0.00	0.00	0.00	0.00	0.00	0.00	0.00	0.00	0.00	
Wetland - Oceanic valley mire (+HD 1)	Wetland	0.00	0.00	0.00	0.00	0.00	0.00	0.00	0.00	0.00	
Wetland - Purple moor grass and rush pastures	Wetland	0.00	0.00	0.00	0.00	0.00	0.00	0.00	0.00	0.00	
Wetland - Transition mire and quaking bog (+HD 1)	Wetland	0.00	0.00	0.00	0.00	0.00	0.00	0.00	0.00	0.00	
Woodland and Forest - Wet woodland	Woodland and forest	0.00	0.00	0.00	0.00	0.00	0.00	0.00	0.00	0.00	
Rocky shores - High energy littoral rock - on peat, clay or chalk	Rocky shores										
Rocky shores - Moderate energy littoral rock - on peat, clay or chalk	Rocky shores	0.00	0.00	0.00	0.00	0.00	0.00	0.00	0.00	0.00	
Rocky shores - Low energy littoral rock - on peat, clay or chalk	Rocky shores	0.00	0.00	0.00	0.00	0.00	0.00	0.00	0.00	0.00	
Rocky shores - Features of littoral rock - on peat, clay or chalk	Rocky shores	0.00	0.00	0.00	0.00	0.00	0.00	0.00	0.00	0.00	
Intertidal sediment - Littoral seagrass on peat, clay or chalk	Intertidal sediment	0.00	0.00	0.00	0.00	0.00	0.00	0.00	0.00	0.00	

High

Habitat Group	Group	Existing Area	Existing Value Lost	Proposed Area On-site	Proposed Value On-site	On-site Area Change	On-site Unit Change	Proposed Area Off-site	Off-site Unit Change	Unit Change Including Off-site	Units Required Off-site
Grassland - Traditional orchards	Grassland	0.00	0.00	0.00	0.00	0.00	0.00	0.00	0.00	0.00	
Grassland - Floodplain wetland mosaic (pre UKHM)	Grassland	0.00	0.00	0.00	0.00	0.00	0.00	0.00	0.00	0.00	
Grassland - Lowland calcareous grassland	Grassland	0.00	0.00	0.00	0.00	0.00	0.00	0.00	0.00	0.00	
Grassland - Purple moor grass and rush pastures	Grassland	0.00	0.00	0.00	0.00	0.00	0.00	0.00	0.00	0.00	
Grassland - Upland hay meadows (grassland)	Grassland	0.00	0.00	0.00	0.00	0.00	0.00	0.00	0.00	0.00	
Grassland - Upland mixed ash woodland	Grassland and shrub	0.00	0.00	0.00	0.00	0.00	0.00	0.00	0.00	0.00	
Heathland and shrub - Dense willow and hawthorn (HD 60)	Heathland and shrub	0.00	0.00	0.00	0.00	0.00	0.00	0.00	0.00	0.00	
Heathland and shrub - Upland heathland	Heathland and shrub	0.00	0.00	0.00	0.00	0.00	0.00	0.00	0.00	0.00	
Lakes - High alkalinity lakes	Lakes	0.00	0.00	0.00	0.00	0.00	0.00	0.00	0.00	0.00	
Lakes - Low alkalinity lakes	Lakes	0.00	0.00	0.00	0.00	0.00	0.00	0.00	0.00	0.00	
Lakes - Mesotrophic lakes	Lakes	0.00	0.00	0.00	0.00	0.00	0.00	0.00	0.00	0.00	
Lakes - Moderate alkalinity lakes	Lakes	0.00	0.00	0.00	0.00	0.00	0.00	0.00	0.00	0.00	
Lakes - Pond mosaic	Lakes	0.00	0.00	0.00	0.00	0.00	0.00	0.00	0.00	0.00	
Lakes - Ponds (priority habitat)	Lakes	0.00	0.00	0.00	0.00	0.00	0.00	0.00	0.00	0.00	
Sparsely vegetated land - Coastal sand dunes (HD 170)	Sparsely vegetated land	0.00	0.00	0.00	0.00	0.00	0.00	0.00	0.00	0.00	
Sparsely vegetated land - Coastal sand dunes	Sparsely vegetated land	0.00	0.00	0.00	0.00	0.00	0.00	0.00	0.00	0.00	
Sparsely vegetated land - Coastal vegetated shingle	Sparsely vegetated land	0.00	0.00	0.00	0.00	0.00	0.00	0.00	0.00	0.00	
Sparsely vegetated land - Inland rock outcrop and cliffs (HD 60)	Sparsely vegetated land	0.00	0.00	0.00	0.00	0.00	0.00	0.00	0.00	0.00	
Sparsely vegetated land - Maritime cliff and slopes	Sparsely vegetated land	0.00	0.00	0.00	0.00	0.00	0.00	0.00	0.00	0.00	
Sparsely vegetated land - Sparsely vegetated land	Sparsely vegetated land	0.00	0.00	0.00	0.00	0.00	0.00	0.00	0.00	0.00	
Wetland - Bog woodland	Wetland	0.00	0.00	0.00	0.00	0.00	0.00	0.00	0.00	0.00	
Woodland and Forest - Felled	Woodland and forest	0.00	0.00	0.00	0.00	0.00	0.00	0.00	0.00	0.00	
Woodland and forest - Lowland beech and yew woodland	Woodland and forest	0.00	0.00	0.00	0.00	0.00	0.00	0.00	0.00	0.00	
Woodland and Forest - Lowland mixed deciduous woodland	Woodland and forest	0.00	0.00	0.00	0.00	0.00	0.00	0.00	0.00	0.00	
Rocky shores - Boulder, bare or cobble shore	Rocky shores	0.00	0.00	0.00	0.00	0.00	0.00	0.00	0.00	0.00	
Woodland and Forest - Native pine woodlands	Woodland and forest	0.00	0.00	0.00	0.00	0.00	0.00	0.00	0.00	0.00	
Woodland and Forest - Upland mixed ashwoods	Woodland and forest	0.00	0.00	0.00	0.00	0.00	0.00	0.00	0.00	0.00	
Woodland and Forest - Upland oakwood	Woodland and forest	0.00	0.00	0.00	0.00	0.00	0.00	0.00	0.00	0.00	
Woodland and Forest - Wet woodland	Woodland and forest	0.00	0.00	0.00	0.00	0.00	0.00	0.00	0.00	0.00	
Coastal lagoons - Coastal lagoons	Coastal lagoons	0.00	0.00	0.00	0.00	0.00	0.00	0.00	0.00	0.00	
Rocky shores - Littoral chalk features	Rocky shores	0.00	0.00	0.00	0.00	0.00	0.00	0.00	0.00	0.00	
Rocky shores - Moderate energy littoral rock	Rocky shores	0.00	0.00	0.00	0.00	0.00	0.00	0.00	0.00	0.00	
Rocky shores - Low energy littoral rock	Rocky shores	0.00	0.00	0.00	0.00	0.00	0.00	0.00	0.00	0.00	
Rocky shores - Features of littoral rock	Rocky shores	0.00	0.00	0.00	0.00	0.00	0.00	0.00	0.00	0.00	
Intertidal sediment - Littoral mud	Intertidal sediment	0.00	0.00	0.00	0.00	0.00	0.00	0.00	0.00	0.00	
Intertidal sediment - Littoral sand and muddy sand	Intertidal sediment	0.00	0.00	0.00	0.00	0.00	0.00	0.00	0.00	0.00	
Coastal saltmarsh - Saltmarshes and saltmarsh pasture	Coastal saltmarsh	0.00	0.00	0.00	0.00	0.00	0.00	0.00	0.00	0.00	
Intertidal sediment - Littoral biogenic reefs - Mussels	Intertidal sediment	0.00	0.00	0.00	0.00	0.00	0.00	0.00	0.00	0.00	
Intertidal sediment - Littoral biogenic reefs - Sabellaria	Intertidal sediment	0.00	0.00	0.00	0.00	0.00	0.00	0.00	0.00	0.00	
Intertidal sediment - Features of litter of sediment	Intertidal sediment	0.00	0.00	0.00	0.00	0.00	0.00	0.00	0.00	0.00	
Intertidal sediment - Littoral muddy sand	Intertidal sediment	0.00	0.00	0.00	0.00	0.00	0.00	0.00	0.00	0.00	
Intertidal sediment - Littoral seagrass	Intertidal sediment	0.00	0.00	0.00	0.00	0.00	0.00	0.00	0.00	0.00	

Medium

Habitat Group	Group	Existing Area	Existing Value Lost	Proposed Area On-site	Proposed Value On-site	On-site Area Change	On-site Unit Change	Proposed Area Off-site	Off-site Unit Change	Unit Change Including Off-site	Units Required Off-site or Trading Up
Cropland - Arable field margins cultivated annually	Cropland	0.00	0.00	0.00	0.00	0.00	0.00	0.00	0.00	0.00	
Individual trees - Riparian tree	Individual trees	0.00	0.00	0.00	0.00	0.00	0.00	0.00	0.00	0.00	
Cropland - Arable field margins game and conservation	Cropland	0.00	0.00	0.00	0.00	0.00	0.00	0.00	0.00	0.00	
Cropland - Arable field margins pollen and nectar	Cropland	0.00	0.00	0.00	0.00	0.00	0.00	0.00	0.00	0.00	
Cropland - Arable field margins tussocky	Cropland	0.00	0.00	0.00	0.00	0.00	0.00	0.00	0.00	0.00	
Grassland - Other lowland acid grassland	Grassland	0.00	0.00	0.00	0.00	0.00	0.00	0.00	0.00	0.00	
Grassland - Other mesotrophic grassland	Grassland	0.00	0.00	0.00	0.00	0.00	0.00	0.00	0.00	0.00	
Grassland - Other upland acid grassland	Grassland	0.00	0.00	0.00	0.00	0.00	0.00	0.00	0.00	0.00	
Heathland and shrub - Blackthorn scrub	Heathland and shrub	0.00	0.00	0.00	0.00	0.00	0.00	0.00	0.00	0.00	
Heathland and shrub - Bramble scrub	Heathland and shrub	0.31	1.88	0.00	0.00	-0.31	-1.88	0.00	0.00	-1.88	-2.35
Heathland and shrub - Gorse scrub	Heathland and shrub	0.00	0.00	0.00	0.00	0.00	0.00	0.00	0.00	0.00	
Heathland and shrub - Hawthorn scrub	Heathland and shrub	0.00	0.00	0.00	0.00	0.00	0.00	0.00	0.00	0.00	
Heathland and shrub - Mixed scrub	Heathland and shrub	0.00	0.00	0.00	0.00	0.00	0.00	0.00	0.00	0.00	
Heathland and shrub - Mixed scrub	Heathland and shrub	0.00	0.00	0.00	0.00	0.00	0.00	0.00	0.00	0.00	
Lakes - Ponds (non-priority habitat)	Lakes	0.00	0.00	0.00	0.00	0.00	0.00	0.00	0.00	0.00	
Lakes - Reservoirs	Lakes	0.00	0.00	0.00	0.00	0.00	0.00	0.00	0.00	0.00	
Sparsely vegetated land - Other inland rock and scree	Sparsely vegetated land	0.00	0.00	0.00	0.00	0.00	0.00	0.00	0.00	0.00	
Urban - Amenity grassland	Urban	0.00	0.00	0.00	0.00	0.00	0.00	0.00	0.00	0.00	
Urban - Bedding or temporary flowers	Urban	0.00	0.00	0.00	0.00	0.00	0.00	0.00	0.00	0.00	
Woodland and Forest - Other broadleaved woodland	Woodland and forest	0.00	0.00	0.00	0.00	0.00	0.00	0.00	0.00	0.00	
Woodland and forest - Other woodland: broadleaved	Woodland and forest	0.00	0.00	0.00	0.00	0.00	0.00	0.00	0.00	0.00	
Woodland and forest - Other woodland: mixed	Woodland and forest	0.00	0.00	0.00	0.00	0.00	0.00	0.00	0.00	0.00	
Intertidal sediment - Littoral coarse sediment	Intertidal sediment	0.00	0.00	0.00	0.00	0.00	0.00	0.00	0.00	0.00	
Intertidal sediment - Littoral mixed	Intertidal sediment	0.00	0.00	0.00	0.00	0.00	0.00	0.00	0.00	0.00	
Intertidal hard structures - Artificial hard structures with integrated greening of grey infrastructure - SOCG	Intertidal hard structures	0.00	0.00	0.00	0.00	0.00	0.00	0.00	0.00	0.00	
Heathland and shrub - Willow scrub	Heathland and shrub	0.00	0.00	0.00	0.00	0.00	0.00	0.00	0.00	0.00	
Individual trees - Urban tree	Individual trees	0.00	0.00	0.00	0.00	0.00	0.00	0.00	0.00	0.00	

Low

Habitat Group	Group	Existing Area	Existing Value Lost	Proposed Area On-site	Proposed Value On-site	On-site Area Change	On-site Unit Change	Proposed Area Off-site	Off-site Unit Change	Unit Change Including Off-site	Units Required Off-site or Trading Up
Cropland - Cereal crops	Cropland	0.00	0.00	0.00	0.00	0.00	0.00	0.00	0.00	0.00	
Cropland - Horticulture	Cropland	0.00	0.00	0.00	0.00	0.00	0.00	0.00	0.00	0.00	
Cropland - Intensive orchards	Cropland	0.00	0.00	0.00	0.00	0.00	0.00	0.00	0.00	0.00	
Cropland - Non-cleared crops	Cropland	0.00	0.00	0.00	0.00	0.00	0.00	0.00	0.00	0.00	
Cropland - Temporary grass and clover leys	Cropland	0.00	0.00	0.00	0.00	0.00	0.00	0.00	0.00	0.00	
Cropland - Turnips and kale	Cropland	0.00	0.00	0.00	0.00	0.00	0.00	0.00	0.00	0.00	
Grassland - Improved grassland	Grassland	0.00	0.00	0.00	0.00	0.00	0.00	0.00	0.00	0.00	
Grassland - Sealed	Grassland	0.00	0.00	0.00	0.00	0.00	0.00	0.00	0.00	0.00	
Heathland and shrub - Rhododendron scrub	Heathland and shrub	0.00	0.00	0.00	0.00	0.00	0.00	0.00	0.00	0.00	
Lakes - Ornamental lake or pond	Lakes	0.00	0.00	0.00	0.00	0.00	0.00	0.00	0.00	0.00	
Sparsely vegetated land - Bare ground/mineral	Sparsely vegetated land	0.00	0.00	0.00	0.00	0.00	0.00	0.00	0.00	0.00	
Urban - Bioswale	Urban	0.00	0.00	0.00	0.00	0.00	0.00	0.00	0.00	0.00	
Urban - Built linear features	Urban	0.00	0.00	0.00	0.00	0.00	0.00	0.00	0.00	0.00	
Urban - Flat roofs with green roof	Urban	0.00	0.00	0.00	0.00	0.00	0.00	0.00	0.00	0.00	
Urban - Grassed raised planters	Urban	0.00	0.00	0.00	0.00	0.00	0.00	0.00	0.00	0.00	
Urban - Other green roof	Urban	0.00	0.00	0.00	0.00	0.00	0.00	0.00	0.00	0.00	
Urban - Rain gardens	Urban	0.00	0.00	0.00	0.00	0.00	0.00	0.00	0.00	0.00	
Urban - Sealed surfaces	Urban	0.00	0.00	0.00	0.00	0.00	0.00	0.00	0.00	0.00	
Urban - Actively worked sand/gravel quarry or open cast mine	Urban	0.00	0.00	0.00	0.00	0.00	0.00	0.00	0.00	0.00	
Urban - Bare ground	Urban	0.00	0.00	0.00	0.00	0.00	0.00	0.00	0.00	0.00	
Urban - Developed land; sealed surface	Urban	0.00	0.00	0.00	0.00	0.00	0.00	0.00	0.00	0.00	
Urban - Unsealed or mosaic land	Urban	0.00	0.00	0.00	0.00	0.00	0.00	0.00	0.00	0.00	
Urban - Vegetated garden	Urban	0.00	0.00	0.00	0.00	0.00	0.00	0.00	0.00	0.00	
Woodland and Forest - Other coniferous woodland	Woodland and forest	0.00	0.00	0.00	0.00	0.00	0.00	0.00	0.00	0.00	
Coastal saltmarsh - Artificial saltmarshes and saline reedbeds	Coastal saltmarsh	0.00	0.00	0.00	0.00	0.00	0.00	0.00	0.00	0.00	
Intertidal sediment - Artificial littoral coarse sediment	Intertidal sediment	0.00	0.00	0.00	0.00	0.00	0.00	0.00	0.00	0.00	
Intertidal sediment - Artificial littoral mixed sediment	Intertidal sediment	0.00	0.00	0.00	0.00	0.00	0.00	0.00	0.00	0.00	
Intertidal sediment - Artificial littoral sand	Intertidal sediment	0.00	0.00	0.00	0.00	0.00	0.00	0.00	0.00	0.00	
Intertidal sediment - Artificial littoral muddy sand	Intertidal sediment	0.00	0.00	0.00	0.00	0.00	0.00	0.00	0.00	0.00	
Intertidal sediment - Artificial littoral mixed sediments	Intertidal sediment	0.00	0.00	0.00	0.00	0.00	0.00	0.00	0.00	0.00	
Intertidal sediment - Artificial littoral mixed sediments - Mussels	Intertidal sediment	0.00	0.00	0.00	0.00	0.00	0.00	0.00	0.00	0.00	
Intertidal sediment - Artificial littoral sand	Intertidal sediment	0.00	0.00	0.00	0.00	0.00	0.00	0.00	0.00	0.00	
Intertidal sediment - Artificial littoral biogenic reefs	Intertidal sediment	0.00	0.00	0.00	0.00	0.00	0.00	0.00	0.00	0.00	
Intertidal hard structures - Artificial hard structures	Intertidal hard structures	0.00	0.00	0.00	0.00	0.00	0.00	0.00	0.00	0.00	
Intertidal hard structures - Artificial features of hard structures	Intertidal hard structures	0.00	0.00	0.00	0.00	0.00	0.00	0.00	0.00	0.00	
Heathland and shrub - Other sea buckthorn scrub	Heathland and shrub	0.00	0.00	0.00	0.00	0.00	0.00	0.00	0.00	0.00	
Urban - Intensive green roof	Urban	0.00	0.00	0.00	0.00	0.00	0.00	0.00	0.00	0.00	
Sparsely vegetated land - Cliff face	Sparsely vegetated land	0.00	0.00	0.00	0.00	0.00	0.00	0.00	0.00	0.00	

Very Low

Habitat Group	Group	Existing Area	Existing Value Lost	Proposed Area On-site	Proposed Value On-site	On-site Area Change	On-site Unit Change	Proposed Area Off-site	Off-site Unit Change	Unit Change Including Off-site	Units Required Off-site or Trading Up
Urban - Artificial unvegetated, unsealed surface	Urban	0.00	0.00	0.00	0.00	0.00	0.00	0.00	0.00	0.00	
Urban - Built linear features	Urban	0.00	0.00	0.00	0.00	0.00	0.00	0.00	0.00	0.00	
Urban - Developed land; sealed surface	Urban	0.00	0.00	0.00	0.00	0.00	0.00	0.00	0.00	0.00	
Urban - Unvegetated garden	Urban	0.00	0.00	0.00	0.00	0.00	0.00	0.00	0.00	0.00	

Return to start

Risk

Habitat Description	Technical Difficulty Creation	Multiplier	Technical Difficulty Enhancement	Multiplier
Coastal lagoons - Coastal lagoons	Medium	0.67	Medium	0.67
Coastal saltmarsh - Saltmarshes and saline reedbeds	High	0.33	Medium	0.67
Cropland - Arable field margins cultivated annually	Low	1	Low	1
Cropland - Arable field margins game bird mix	Low	1	Low	1
Cropland - Arable field margins pollen and nectar	Low	1	Low	1
Cropland - Arable field margins tussocky	Low	1	Low	1
Cropland - Cereal crops	Low	1	Low	1
Cropland - Winter stubble	Low	1	Low	1
Cropland - Horticulture	Low	1	Low	1
Cropland - Intensive orchards	Low	1	Low	1
Cropland - Non-cereal crops	Low	1	Low	1
Cropland - Temporary grass and clover leys	Low	1	Low	1
Grassland - Traditional orchards	Low	1	Medium	0.67
Grassland - Bracken	Low	1	Low	1
Grassland - Floodplain wetland mosaic and CFGM	High	0.33	Medium	0.67
Grassland - Lowland calcareous grassland	High	0.33	High	0.33
Grassland - Lowland dry acid grassland	High	0.33	High	0.33
Grassland - Lowland meadows	High	0.33	Medium	0.67
Grassland - Modified grassland	Low	1	Low	1
Grassland - Other lowland acid grassland	Low	1	Low	1
Grassland - Other neutral grassland	Low	1	Low	1
Grassland - Tall herb communities (H6430)	High	0.33	High	0.33
Grassland - Upland acid grassland	Low	1	Low	1
Grassland - Upland calcareous grassland	High	0.33	High	0.33
Grassland - Upland hay meadows	High	0.33	Medium	0.67
Heathland and shrub - Blackthorn scrub	Low	1	Low	1
Heathland and shrub - Bramble scrub	Low	1	Low	1
Heathland and shrub - Gorse scrub	Low	1	Low	1
Heathland and shrub - Hawthorn scrub	Low	1	Low	1
Heathland and shrub - Hazel scrub	Medium	0.67	Low	1
Heathland and shrub - Willow scrub	Medium	0.67	Low	1
Heathland and shrub - Lowland heathland	High	0.33	Medium	0.67
Heathland and shrub - Mixed scrub	Low	1	Low	1
Heathland and shrub - Mountain heaths and willow scrub	High	0.33	High	0.33
Heathland and shrub - Rhododendron scrub	Low	1	Low	1
Heathland and shrub - Dunes with sea buckthorn (H2160)	Medium	0.67	Low	1
Heathland and shrub - Other sea buckthorn scrub	Low	1	Low	1
Heathland and shrub - Upland heathland	Medium	0.67	Medium	0.67
Intertidal sediment - Artificial littoral biogenic reefs	High	0.33	Medium	0.67
Intertidal sediment - Artificial littoral coarse sediment	Medium	0.67	Medium	0.67
Intertidal sediment - Artificial littoral mixed sediments	High	0.33	Medium	0.67
Intertidal sediment - Artificial littoral muddy sand	High	0.33	Medium	0.67
Intertidal sediment - Artificial littoral seagrass	High	0.33	High	0.33
Intertidal sediment - Features of littoral sediment	High	0.33	Medium	0.67
Intertidal sediment - Littoral biogenic reefs - Sabellaria	High	0.33	Medium	0.67
Intertidal sediment - Littoral coarse sediment	Medium	0.67	Medium	0.67
Intertidal sediment - Littoral mixed sediments	High	0.33	Medium	0.67
Intertidal sediment - Littoral mud	High	0.33	Medium	0.67
Intertidal sediment - Littoral seagrass	High	0.33	High	0.33
Intertidal sediment - Littoral seagrass on peat, clay or chalk	Very High	0.1	High	0.33
Lakes - Aquifer fed naturally fluctuating water bodies	Very High	0.1	High	0.33
Lakes - Ornamental lake or pond	Low	1	High	0.33
Lakes - High alkalinity lakes	High	0.33	High	0.33
Lakes - Low alkalinity lakes	High	0.33	Medium	0.67
Lakes - Marl lakes	High	0.33	High	0.33
Lakes - Moderate alkalinity lakes	High	0.33	High	0.33
Lakes - Peat lakes	High	0.33	High	0.33
Lakes - Ponds (non-priority habitat)	Low	1	Medium	0.67
Lakes - Ponds (priority habitat)	Medium	0.67	Medium	0.67
Lakes - Reservoirs	Medium	0.67	Medium	0.67
Lakes - Temporary lakes ponds and pools (H3170)	Medium	0.67	Medium	0.67
Rocky shore - Features of littoral rock	High	0.33	Medium	0.67
Rocky shore - Features of littoral rock - on peat, clay or chalk	Very High	0.1	Medium	0.67
Rocky shore - High energy littoral rock	High	0.33	Medium	0.67
Rocky shore - High energy littoral rock - on peat, clay or chalk	Very High	0.1	Medium	0.67
Rocky shore - Low energy littoral rock	High	0.33	Medium	0.67
Rocky shore - Low energy littoral rock - on peat, clay or chalk	Very High	0.1	Medium	0.67
Rocky shore - Moderate energy littoral rock	High	0.33	Medium	0.67
Rocky shore - Moderate energy littoral rock - on peat, clay or chalk	Very High	0.1	Medium	0.67
Sparsely vegetated land - Calaminarian grasslands	Very High	0.1	Medium	0.67
Sparsely vegetated land - Coastal sand dunes	Very High	0.1	Medium	0.67
Sparsely vegetated land - Coastal vegetated shingle	Very High	0.1	Medium	0.67
Sparsely vegetated land - Inland rock outcrop and scree habitats	High	0.33	Low	1
Sparsely vegetated land - Limestone pavement	Very High	0.1	Medium	0.67
Sparsely vegetated land - Maritime cliff and slopes	High	0.33	Medium	0.67
Sparsely vegetated land - Other inland rock and scree	Medium	0.67	Medium	0.67
Sparsely vegetated land - Ruderal/Ephemeral	Low	1	Medium	0.67
Sparsely vegetated land - Tall forbs	Low	1	Medium	0.67
Urban - Vacant or derelict land	Low	1	Low	1
Urban - Bare ground	Low	1	Low	1
Urban - Allotments	Low	1	Low	1
Urban - Artificial unvegetated, unsealed surface	Low	1	Low	1
Urban - Bioswale	Medium	0.67	Low	1
Urban - Intensive green roof	Low	1	Low	1
Urban - Built linear features	Low	1	Low	1
Urban - Cemeteries and churchyards	Medium	0.67	Low	1
Urban - Developed land; sealed surface	Low	1	Low	1
Urban - Other green roof	Low	1	Low	1
Urban - Facade-bound green wall	Medium	0.67	Medium	0.67
Urban - Ground based green wall	Medium	0.67	Medium	0.67
Urban - Ground level planters	Low	1	Low	1
Urban - Biodiverse green roof	Medium	0.67	Medium	0.67
Urban - Introduced shrub	Low	1	Low	1
Urban - Open mosaic habitats on previously developed land	Medium	0.67	Medium	0.67
Urban - Rain garden	Low	1	Low	1
Urban - Actively worked sand pit quarry or open cast mine	Medium	0.67	Low	1
Individual trees - Urban tree	Low	1	Low	1
Urban - Sustainable drainage system	Medium	0.67	Medium	0.67
Urban - Unvegetated garden	Low	1	Low	1
Urban - Vegetated garden	Low	1	Low	1
Wetland - Blanket bog	Very High	0.1	High	0.33
Wetland - Depressions on peat substrates (H7150)	Very High	0.1	High	0.33
Wetland - Fens (upland and lowland)	High	0.33	High	0.33
Wetland - Lowland raised bog	Very High	0.1	High	0.33
Wetland - Oceanic valley mire[1] (D2.1)	Very High	0.1	High	0.33
Wetland - Purple moor grass and rush pastures	High	0.33	High	0.33
Wetland - Reedbeds	Medium	0.67	Medium	0.67
Wetland - Transition mires and quaking bogs (H7140)	Very High	0.1	High	0.33
Woodland and forest - Felled	High	0.33	Low	1
Woodland and forest - Lowland beech and yew woodland	High	0.33	High	0.33
Woodland and forest - Lowland mixed deciduous woodland	High	0.33	High	0.33
Woodland and forest - Native pine woodlands	High	0.33	High	0.33
Woodland and forest - Other coniferous woodland	Low	1	Low	1
Woodland and forest - Other Scot's pine woodland	Medium	0.67	Medium	0.67
Woodland and forest - Other woodland; broadleaved	Low	1	Low	1
Woodland and forest - Other woodland; mixed	Low	1	Low	1
Woodland and forest - Upland birchwoods	Medium	0.67	Medium	0.67
Woodland and forest - Upland mixed ashwoods	High	0.33	High	0.33
Woodland and forest - Upland oakwood	High	0.33	High	0.33
Woodland and forest - Wet woodland	Medium	0.67	Medium	0.67
Woodland and forest - Wood-pasture and parkland	Very High	0.1	High	0.33
Intertidal sediment - Littoral sand	Medium	0.67	Medium	0.67
Intertidal sediment - Littoral muddy sand	High	0.33	Medium	0.67
Intertidal hard structures - Artificial hard structures	Medium	0.67	Medium	0.67
Intertidal hard structures - Artificial features of hard structures	Medium	0.67	Medium	0.67
Intertidal hard structures - Artificial hard structures with integrated greening of grey i	Medium	0.67	Medium	0.67
Coastal saltmarsh - Artificial saltmarshes and saline reedbeds	High	0.33	Medium	0.67
Intertidal sediment - Littoral biogenic reefs - Mussels	High	0.33	Medium	0.67
Intertidal sediment - Artificial littoral mud	High	0.33	Medium	0.67
Intertidal sediment - Artificial littoral sand	Medium	0.67	Medium	0.67
Watercourse footprint - Watercourse footprint	Low	1	Low	1
Individual trees - Rural tree	Low	1	Low	1

Spatial multipliers

Strategic Significance

Description	Strategic significance	Multiplier
Formally identified in local strategy	High strategic significance	1.15
Location ecologically desirable but not in local strategy	Medium strategic significance	1.1
Area/compensation not in local strategy/ no local strategy	Low Strategic Significance	1

Difficulty

Category	Value
Low	1
Medium	0.67
High	0.33
Very High	0.1

Spatial risk

Category	Multiplier
Compensation inside LPA boundary or NCA of impact site	1
Compensation outside LPA or NCA of impact site, but in neighbouring LPA or NCA	0.75
Compensation outside LPA or NCA of impact site and neighbouring LPA or NCA	0.5
This metric is being used by an off-site provider	1
Intertidal habitats - Compensation inside Marine Plan Area of impact site	1
Intertidal habitats - Compensation outside same Marine Plan Area but in neighbouring Marine Plan Area	0.75
Intertidal habitats - Compensation outside Marine Plan Area of impact site and beyond neighbouring Marine Plan Area	0.5

Individual trees

Tree size	RPA Radius (m)	RPA (ha)
Small	3.6	0.0041
Medium	7.2	0.0163
Large	10.8	0.0366
Very large	15.6	0.0765

Return to start

Creation

Habitat Description	Good	Fairly Good	Moderate	Fairly Poor	Poor	Condition Assessment N/A	N/A - Other
Cropland - Arable field margins cultivated annually	Not Possible ▲	Not Possible ▲	Not Possible ▲	Not Possible ▲	Not Possible ▲	1	Not Possible ▲
Cropland - Arable field margins game bird mix	Not Possible ▲	Not Possible ▲	Not Possible ▲	Not Possible ▲	Not Possible ▲	1	Not Possible ▲
Cropland - Arable field margins pollen and nectar	Not Possible ▲	Not Possible ▲	Not Possible ▲	Not Possible ▲	Not Possible ▲	1	Not Possible ▲
Cropland - Arable field margins tussocky	Not Possible ▲	Not Possible ▲	Not Possible ▲	Not Possible ▲	Not Possible ▲	1	Not Possible ▲
Cropland - Cereal crops	Not Possible ▲	Not Possible ▲	Not Possible ▲	Not Possible ▲	Not Possible ▲	1	Not Possible ▲
Cropland - Winter stubble	Not Possible ▲	Not Possible ▲	Not Possible ▲	Not Possible ▲	Not Possible ▲	1	Not Possible ▲
Cropland - Horticulture	Not Possible ▲	Not Possible ▲	Not Possible ▲	Not Possible ▲	Not Possible ▲	1	Not Possible ▲
Cropland - Intensive orchards	Not Possible ▲	Not Possible ▲	Not Possible ▲	Not Possible ▲	Not Possible ▲	1	Not Possible ▲
Cropland - Non-cereal crops	Not Possible ▲	Not Possible ▲	Not Possible ▲	Not Possible ▲	Not Possible ▲	1	Not Possible ▲
Cropland - Temporary grass and clover leys	Not Possible ▲	Not Possible ▲	Not Possible ▲	Not Possible ▲	Not Possible ▲	1	Not Possible ▲
Grassland - Traditional orchards	30	25	20	10	5	Not Possible ▲	Not Possible ▲
Grassland - Bracken	Not Possible ▲	Not Possible ▲	Not Possible ▲	Not Possible ▲	Not Possible ▲	1	Not Possible ▲
Grassland - Floodplain wetland mosaic and CFGM	20	15	10	8	5	Not Possible ▲	Not Possible ▲
Grassland - Lowland calcareous grassland	20	15	10	8	5	Not Possible ▲	Not Possible ▲
Grassland - Lowland dry acid grassland	30+	25	20	15	10	Not Possible ▲	Not Possible ▲
Grassland - Lowland meadows	15	12	10	8	5	Not Possible ▲	Not Possible ▲
Grassland - Modified grassland	7	5	4	2	1	Not Possible ▲	Not Possible ▲
Grassland - Other lowland acid grassland	15	12	10	5	1	Not Possible ▲	Not Possible ▲
Grassland - Other neutral grassland	10	7	5	3	2	Not Possible ▲	Not Possible ▲
Grassland - Tall herb communities (H6430)	30	25	20	15	10	Not Possible ▲	Not Possible ▲
Grassland - Upland acid grassland	15	12	10	5	1	Not Possible ▲	Not Possible ▲
Grassland - Upland calcareous grassland	25	20	15	12	10	Not Possible ▲	Not Possible ▲
Grassland - Upland hay meadows	20	18	15	12	10	Not Possible ▲	Not Possible ▲
Heathland and shrub - Blackthorn scrub	10	7	5	3	1	Not Possible ▲	Not Possible ▲
Heathland and shrub - Bramble scrub	Not Possible ▲	Not Possible ▲	Not Possible ▲	Not Possible ▲	Not Possible ▲	1	Not Possible ▲
Heathland and shrub - Gorse scrub	10	7	5	3	1	Not Possible ▲	Not Possible ▲
Heathland and shrub - Hawthorn scrub	10	7	5	3	1	Not Possible ▲	Not Possible ▲
Heathland and shrub - Hazel scrub	15	12	10	7	5	Not Possible ▲	Not Possible ▲
Heathland and shrub - Willow scrub	15	12	10	7	5	Not Possible ▲	Not Possible ▲
Heathland and shrub - Lowland heathland	30+	25	20	15	10	Not Possible ▲	Not Possible ▲
Heathland and shrub - Mixed scrub	10	7	5	3	1	Not Possible ▲	Not Possible ▲
Heathland and shrub - Mountain heaths and willow scrub	30+	30+	25	23	15	Not Possible ▲	Not Possible ▲
Heathland and shrub - Rhododendron scrub	Not Possible ▲	Not Possible ▲	Not Possible ▲	Not Possible ▲	Not Possible ▲	1	Not Possible ▲
Heathland and shrub - Dunes with sea buckthorn (H2160)	10	7	5	3	1	Not Possible ▲	Not Possible ▲
Heathland and shrub - Other sea buckthorn scrub	Not Possible ▲	Not Possible ▲	Not Possible ▲	Not Possible ▲	Not Possible ▲	1	Not Possible ▲
Heathland and shrub - Upland heathland	30	25	20	15	10	Not Possible ▲	Not Possible ▲
Lakes - Aquifer fed naturally fluctuating water bodies	30	20	15	10	1	Not Possible ▲	Not Possible ▲
Lakes - High alkalinity lakes	30	20	10	7	5	Not Possible ▲	Not Possible ▲
Lakes - Low alkalinity lakes	30	20	10	7	5	Not Possible ▲	Not Possible ▲
Lakes - Marl lakes	30	20	10	7	5	Not Possible ▲	Not Possible ▲
Lakes - Moderate alkalinity lakes	30	20	10	7	5	Not Possible ▲	Not Possible ▲
Lakes - Peat lakes	30	20	10	7	5	Not Possible ▲	Not Possible ▲
Lakes - Ponds (priority habitat)	5	4	3	2	1	Not Possible ▲	Not Possible ▲
Lakes - Ponds (non-priority habitat)	5	4	3	2	1	Not Possible ▲	Not Possible ▲
Lakes - Reservoirs	10	7	5	3	1	Not Possible ▲	Not Possible ▲
Lakes - Temporary lakes ponds and pools (H3170)	5	4	3	2	1	Not Possible ▲	Not Possible ▲
Sparsely vegetated land - Calaminarian grasslands	10	7	5	3	2	Not Possible ▲	Not Possible ▲
Sparsely vegetated land - Coastal sand dunes	20	15	10	7	5	Not Possible ▲	Not Possible ▲
Sparsely vegetated land - Coastal vegetated shingle	20	15	10	7	5	Not Possible ▲	Not Possible ▲
Sparsely vegetated land - Ruderal/Ephemeral	5	4	3	2	1	Not Possible ▲	Not Possible ▲
Sparsely vegetated land - Tall forbs	5	4	3	2	1	Not Possible ▲	Not Possible ▲
Sparsely vegetated land - Inland rock outcrop and scree habitats	30+	25	20	15	10	Not Possible ▲	Not Possible ▲
Sparsely vegetated land - Limestone pavement	30+	30+	30+	30+	30+	Not Possible ▲	Not Possible ▲
Sparsely vegetated land - Maritime cliff and slopes	20	15	10	7	5	Not Possible ▲	Not Possible ▲
Sparsely vegetated land - Other inland rock and scree	20	15	10	7	5	Not Possible ▲	Not Possible ▲
Urban - Allotments	1	1	1	1	1	Not Possible ▲	Not Possible ▲
Lakes - Ornamental lake or pond	5	4	3	2	1	Not Possible ▲	Not Possible ▲
Urban - Artificial unvegetated, unsealed surface	Not Possible ▲	Not Possible ▲	Not Possible ▲	Not Possible ▲	Not Possible ▲	Not Possible ▲	0
Urban - Bioswale	3	2	1	1	1	Not Possible ▲	Not Possible ▲
Urban - Intensive green roof	5	4	3	2	1	Not Possible ▲	Not Possible ▲
Urban - Built linear features	Not Possible ▲	Not Possible ▲	Not Possible ▲	Not Possible ▲	Not Possible ▲	Not Possible ▲	0
Urban - Cemeteries and churchyards	20	17	15	12	10	Not Possible ▲	Not Possible ▲
Urban - Developed land; sealed surface	Not Possible ▲	Not Possible ▲	Not Possible ▲	Not Possible ▲	Not Possible ▲	Not Possible ▲	0
Urban - Other green roof	Not Possible ▲	Not Possible ▲	Not Possible ▲	Not Possible ▲	Not Possible ▲	1	Not Possible ▲
Urban - Facade-bound green wall	5	4	3	2	1	Not Possible ▲	Not Possible ▲
Urban - Ground based green wall	5	4	3	2	1	Not Possible ▲	Not Possible ▲
Urban - Ground level planters	Not Possible ▲	Not Possible ▲	Not Possible ▲	Not Possible ▲	Not Possible ▲	1	Not Possible ▲
Urban - Biodiverse green roof	10	8	5	3	1	Not Possible ▲	Not Possible ▲
Urban - Introduced shrub	Not Possible ▲	Not Possible ▲	Not Possible ▲	Not Possible ▲	Not Possible ▲	1	Not Possible ▲
Urban - Open mosaic habitats on previously developed land	10	7	4	2	0	Not Possible ▲	Not Possible ▲
Urban - Rain garden	5	4	3	2	1	Not Possible ▲	Not Possible ▲
Urban - Actively worked sand pit quarry or open cast mine	Not Possible ▲	Not Possible ▲	Not Possible ▲	Not Possible ▲	Not Possible ▲	1	Not Possible ▲
Individual trees - Urban tree	30+	30+	27	19	10	Not Possible ▲	Not Possible ▲
Urban - Sustainable drainage system	5	4	3	2	1	Not Possible ▲	Not Possible ▲
Urban - Unvegetated garden	Not Possible ▲	Not Possible ▲	Not Possible ▲	Not Possible ▲	Not Possible ▲	Not Possible ▲	0
Urban - Vacant or derelict land	5	4	3	2	1	Not Possible ▲	Not Possible ▲
Urban - Bare ground	5	4	3	2	1	Not Possible ▲	Not Possible ▲
Urban - Vegetated garden	Not Possible ▲	Not Possible ▲	Not Possible ▲	Not Possible ▲	Not Possible ▲	1	Not Possible ▲
Wetland - Blanket bog	30+	30+	30+	30+	30+	Not Possible ▲	Not Possible ▲
Wetland - Depressions on peat substrates (H7150)	30+	30+	30	25	15	Not Possible ▲	Not Possible ▲
Wetland - Fens (upland and lowland)	30	25	20	15	10	Not Possible ▲	Not Possible ▲
Wetland - Lowland raised bog	30+	30+	30	20	15	Not Possible ▲	Not Possible ▲
Wetland - Oceanic valley mire[1] (D2.1)	30+	30+	30	20	15	Not Possible ▲	Not Possible ▲
Wetland - Purple moor grass and rush pastures	30	25	20	15	10	Not Possible ▲	Not Possible ▲
Wetland - Reedbeds	12	10	7	5	3	Not Possible ▲	Not Possible ▲
Wetland - Transition mires and quaking bogs (H7140)	30+	30+	30	25	15	Not Possible ▲	Not Possible ▲
Woodland and forest - Felled	30+	Not Possible ▲	Not Possible ▲	Not Possible ▲	Not Possible ▲	Not Possible ▲	Not Possible ▲
Woodland and forest - Lowland beech and yew woodland	30+	30+	30+	25	10	Not Possible ▲	Not Possible ▲
Woodland and forest - Lowland mixed deciduous woodland	30+	30+	30+	25	10	Not Possible ▲	Not Possible ▲
Woodland and forest - Native pine woodlands	30+	30+	30+	25	10	Not Possible ▲	Not Possible ▲
Woodland and forest - Other coniferous woodland	30+	30+	30	10	5	Not Possible ▲	Not Possible ▲
Woodland and forest - Other Scot's pine woodland	30+	30+	30+	25	10	Not Possible ▲	Not Possible ▲
Woodland and forest - Other woodland; broadleaved	30+	25	15	7	5	Not Possible ▲	Not Possible ▲
Woodland and forest - Other woodland; mixed	30+	30+	30	10	5	Not Possible ▲	Not Possible ▲
Woodland and forest - Upland birchwoods	30+	30	25	20	10	Not Possible ▲	Not Possible ▲
Woodland and forest - Upland mixed ashwoods	30+	30+	30+	25	10	Not Possible ▲	Not Possible ▲
Woodland and forest - Upland oakwood	30+	30+	30+	25	10	Not Possible ▲	Not Possible ▲
Woodland and forest - Wet woodland	30+	30	15	10	5	Not Possible ▲	Not Possible ▲
Woodland and forest - Wood-pasture and parkland	30+	30+	30+	25	10	Not Possible ▲	Not Possible ▲
Coastal lagoons - Coastal lagoons	10	8	5	3	1	Not Possible ▲	Not Possible ▲
Rocky shore - High energy littoral rock	10	7	4	2	1	Not Possible ▲	Not Possible ▲
Rocky shore - High energy littoral rock - on peat, clay or chalk	30+	30+	30+	30+	30+	Not Possible ▲	Not Possible ▲
Rocky shore - Moderate energy littoral rock	13	8	4	2	1	Not Possible ▲	Not Possible ▲
Rocky shore - Moderate energy littoral rock - on peat, clay or chalk	30+	30+	30+	30+	30+	Not Possible ▲	Not Possible ▲
Rocky shore - Low energy littoral rock	15	10	5	1	1	Not Possible ▲	Not Possible ▲
Rocky shore - Low energy littoral rock - on peat, clay or chalk	30+	30+	30+	30+	30+	Not Possible ▲	Not Possible ▲
Rocky shore - Features of littoral rock	13	8	4	2	1	Not Possible ▲	Not Possible ▲
Rocky shore - Features of littoral rock - on peat, clay or chalk	30+	30+	30+	30+	30+	Not Possible ▲	Not Possible ▲
Intertidal sediment - Littoral coarse sediment	3	2	1	1	1	Not Possible ▲	Not Possible ▲
Intertidal sediment - Littoral mud	6	4	3	2	1	Not Possible ▲	Not Possible ▲
Intertidal sediment - Littoral mixed sediments	5	4	3	2	1	Not Possible ▲	Not Possible ▲
Coastal saltmarsh - Saltmarshes and saline reedbeds	15	10	7	3	1	Not Possible ▲	Not Possible ▲
Coastal saltmarsh - Artificial saltmarshes and saline reedbeds	15	10	7	3	1	Not Possible ▲	Not Possible ▲
Intertidal sediment - Littoral seagrass	20	15	10	5	2	Not Possible ▲	Not Possible ▲
Intertidal sediment - Littoral seagrass on peat, clay or chalk	30+	30+	30+	30+	30+	Not Possible ▲	Not Possible ▲
Intertidal sediment - Littoral biogenic reefs - Mussels	15	10	5	3	3	Not Possible ▲	Not Possible ▲
Intertidal sediment - Littoral biogenic reefs - Sabellaria	15	10	5	3	3	Not Possible ▲	Not Possible ▲
Intertidal sediment - Features of littoral sediment	10	7	5	3	3	Not Possible ▲	Not Possible ▲
Intertidal sediment - Artificial littoral coarse sediment	3	2	1	1	1	Not Possible ▲	Not Possible ▲
Intertidal sediment - Artificial littoral mud	6	4	3	2	1	Not Possible ▲	Not Possible ▲
Intertidal sediment - Artificial littoral sand	4	2	1	1	1	Not Possible ▲	Not Possible ▲
Intertidal sediment - Artificial littoral muddy sand	5	4	3	2	1	Not Possible ▲	Not Possible ▲
Intertidal sediment - Artificial littoral mixed sediments	5	4	3	2	1	Not Possible ▲	Not Possible ▲
Intertidal sediment - Artificial littoral seagrass	20	15	10	5	2	Not Possible ▲	Not Possible ▲
Intertidal sediment - Artificial littoral biogenic reefs	15	10	5	3	3	Not Possible ▲	Not Possible ▲
Intertidal sediment - Littoral sand	4	2	1	1	1	Not Possible ▲	Not Possible ▲
Intertidal sediment - Littoral muddy sand	5	4	3	2	1	Not Possible ▲	Not Possible ▲
Intertidal hard structures - Artificial hard structures	15	10	5	2	1	Not Possible ▲	Not Possible ▲
Intertidal hard structures - Artificial features of hard structures	13	8	4	2	1	Not Possible ▲	Not Possible ▲
Intertidal hard structures - Artificial hard structures with integrated greening of grey infrastructure (IGGI)	13	8	4	2	1	Not Possible ▲	Not Possible ▲
Watercourse footprint - Watercourse footprint	Not Possible ▲	Not Possible ▲	Not Possible ▲	Not Possible ▲	Not Possible ▲	Not Possible ▲	0
Individual trees - Rural tree	30+	30+	27	19	10	Not Possible ▲	Not Possible ▲

Return to start

Start condition	Lower Distinctiveness Habitat	Lower Distinctiveness Habitat Condition Assessment N/A	Lower Distinctiveness Habitat	Lower Distinctiveness Habitat	Lower Distinctiveness Habitat	Lower Distinctiveness Habitat	Lower Distinctiveness Habitat	Condition Assessment N/A	Condition Assessment N/A	Condition Assessment N/A	Condition Assessment N/A	Poor	Poor	Poor	Poor	Fairly Poor	Fairly Poor	Fairly Poor	Moderate	Moderate	Fairly Good	Good
Target condition	N/A - Other		Poor	Fairly Poor	Moderate	Fairly Good	Good	Fairly Poor	Moderate	Fairly Good	Good	Fairly Poor	Moderate	Fairly Good	Good	Moderate	Fairly Good	Good	Fairly Good	Good	Good	Good
Habitat	Lower Distinctiveness Habitat - N/A - Other	Lower Distinctiveness Habitat - Condition Assessment N/A	Lower Distinctiveness Habitat - Poor	Lower Distinctiveness Habitat - Fairly Poor	Lower Distinctiveness Habitat - Moderate	Lower Distinctiveness Habitat - Fairly Good	Lower Distinctiveness Habitat - Good	Condition Assessment N/A - Fairly Poor	Condition Assessment N/A - Moderate	Condition Assessment N/A - Fairly Good	Condition Assessment N/A - Good	Poor - Fairly Poor	Poor - Moderate	Poor - Fairly Good	Poor - Good	Fairly Poor - Moderate	Fairly Poor - Fairly Good	Fairly Poor - Good	Moderate - Fairly Good	Moderate - Good	Fairly Good - Good	Good - Good
Cropland - Arable field margins cultivated annually	Not Possible ▲	Not Possible ▲	Not Possible ▲	Not Possible ▲	Not Possible ▲	Not Possible ▲	Not Possible ▲	Not Possible ▲	Not Possible ▲	Not Possible ▲	Not Possible ▲	Not Possible ▲	Not Possible ▲	Not Possible ▲	Not Possible ▲	Not Possible ▲	Not Possible ▲	Not Possible ▲	Not Possible ▲	Not Possible ▲	Not Possible ▲	Not Possible ▲
Cropland - Arable field margins game bird mix	Not Possible ▲	1	Not Possible ▲	Not Possible ▲	Not Possible ▲	Not Possible ▲	Not Possible ▲	Not Possible ▲	Not Possible ▲	Not Possible ▲	Not Possible ▲	Not Possible ▲	Not Possible ▲	Not Possible ▲	Not Possible ▲	Not Possible ▲	Not Possible ▲	Not Possible ▲	Not Possible ▲	Not Possible ▲	Not Possible ▲	Not Possible ▲
Cropland - Arable field margins pollen and nectar	Not Possible ▲	1	Not Possible ▲	Not Possible ▲	Not Possible ▲	Not Possible ▲	Not Possible ▲	Not Possible ▲	Not Possible ▲	Not Possible ▲	Not Possible ▲	Not Possible ▲	Not Possible ▲	Not Possible ▲	Not Possible ▲	Not Possible ▲	Not Possible ▲	Not Possible ▲	Not Possible ▲	Not Possible ▲	Not Possible ▲	Not Possible ▲
Cropland - Arable field margins nassocky	Not Possible ▲	1	Not Possible ▲	Not Possible ▲	Not Possible ▲	Not Possible ▲	Not Possible ▲	Not Possible ▲	Not Possible ▲	Not Possible ▲	Not Possible ▲	Not Possible ▲	Not Possible ▲	Not Possible ▲	Not Possible ▲	Not Possible ▲	Not Possible ▲	Not Possible ▲	Not Possible ▲	Not Possible ▲	Not Possible ▲	Not Possible ▲
Cropland - Cereal crops	Not Possible ▲	Not Possible ▲	Not Possible ▲	Not Possible ▲	Not Possible ▲	Not Possible ▲	Not Possible ▲	Not Possible ▲	Not Possible ▲	Not Possible ▲	Not Possible ▲	Not Possible ▲	Not Possible ▲	Not Possible ▲	Not Possible ▲	Not Possible ▲	Not Possible ▲	Not Possible ▲	Not Possible ▲	Not Possible ▲	Not Possible ▲	Not Possible ▲
Cropland - Winter stubble	Not Possible ▲	Not Possible ▲	Not Possible ▲	Not Possible ▲	Not Possible ▲	Not Possible ▲	Not Possible ▲	Not Possible ▲	Not Possible ▲	Not Possible ▲	Not Possible ▲	Not Possible ▲	Not Possible ▲	Not Possible ▲	Not Possible ▲	Not Possible ▲	Not Possible ▲	Not Possible ▲	Not Possible ▲	Not Possible ▲	Not Possible ▲	Not Possible ▲
Cropland - Horticulture	Not Possible ▲	Not Possible ▲	Not Possible ▲	Not Possible ▲	Not Possible ▲	Not Possible ▲	Not Possible ▲	Not Possible ▲	Not Possible ▲	Not Possible ▲	Not Possible ▲	Not Possible ▲	Not Possible ▲	Not Possible ▲	Not Possible ▲	Not Possible ▲	Not Possible ▲	Not Possible ▲	Not Possible ▲	Not Possible ▲	Not Possible ▲	Not Possible ▲
Cropland - Intensive orchards	Not Possible ▲	Not Possible ▲	Not Possible ▲	Not Possible ▲	Not Possible ▲	Not Possible ▲	Not Possible ▲	Not Possible ▲	Not Possible ▲	Not Possible ▲	Not Possible ▲	Not Possible ▲	Not Possible ▲	Not Possible ▲	Not Possible ▲	Not Possible ▲	Not Possible ▲	Not Possible ▲	Not Possible ▲	Not Possible ▲	Not Possible ▲	Not Possible ▲
Cropland - Non-cereal crops	Not Possible ▲	Not Possible ▲	Not Possible ▲	Not Possible ▲	Not Possible ▲	Not Possible ▲	Not Possible ▲	Not Possible ▲	Not Possible ▲	Not Possible ▲	Not Possible ▲	Not Possible ▲	Not Possible ▲	Not Possible ▲	Not Possible ▲	Not Possible ▲	Not Possible ▲	Not Possible ▲	Not Possible ▲	Not Possible ▲	Not Possible ▲	Not Possible ▲
Cropland - Temporary grass and clover leys	Not Possible ▲	Not Possible ▲	Not Possible ▲	Not Possible ▲	Not Possible ▲	Not Possible ▲	Not Possible ▲	Not Possible ▲	Not Possible ▲	Not Possible ▲	Not Possible ▲	Not Possible ▲	Not Possible ▲	Not Possible ▲	Not Possible ▲	Not Possible ▲	Not Possible ▲	Not Possible ▲	Not Possible ▲	Not Possible ▲	Not Possible ▲	Not Possible ▲
Grassland - Traditional orchards	Not Possible ▲	Not Possible ▲	5	10	20	25	30	Not Possible ▲	Not Possible ▲	Not Possible ▲	Not Possible ▲	5	15	20	25	10	15	20	5	10	5	Not Possible ▲
Grassland - Bracken	Not Possible ▲	Not Possible ▲	Not Possible ▲	Not Possible ▲	Not Possible ▲	Not Possible ▲	Not Possible ▲	Not Possible ▲	Not Possible ▲	Not Possible ▲	Not Possible ▲	Not Possible ▲	Not Possible ▲	Not Possible ▲	Not Possible ▲	Not Possible ▲	Not Possible ▲	Not Possible ▲	Not Possible ▲	Not Possible ▲	Not Possible ▲	Not Possible ▲
Grassland - Floodplain wetland mosaic and CFGM	Not Possible ▲	5	8	10	12	15	Not Possible ▲	Not Possible ▲	Not Possible ▲	Not Possible ▲	Not Possible ▲	8	10	12	15	2	4	7	3	4	3	Not Possible ▲
Grassland - Lowland calcareous grassland	Not Possible ▲	10	15	20	25	30	Not Possible ▲	Not Possible ▲	Not Possible ▲	Not Possible ▲	Not Possible ▲	5	10	15	20	5	10	15	5	10	5	Not Possible ▲
Grassland - Lowland dry acid grassland	Not Possible ▲	10	15	20	25	30+	Not Possible ▲	Not Possible ▲	Not Possible ▲	Not Possible ▲	Not Possible ▲	5	15	20	30+	8	15	25	10	20	10	Not Possible ▲
Grassland - Lowland meadows	Not Possible ▲	5	8	10	12	15	Not Possible ▲	Not Possible ▲	Not Possible ▲	Not Possible ▲	Not Possible ▲	4	6	11	15	4	8	11	4	8	4	Not Possible ▲
Grassland - Modified grassland	Not Possible ▲		5	10	12	15	Not Possible ▲	Not Possible ▲	Not Possible ▲	Not Possible ▲	Not Possible ▲	5	10	12	15	8	10	12	8	10	8	Not Possible ▲
Grassland - Other lowland acid grassland	Not Possible ▲	1	5	10	12	15	Not Possible ▲	Not Possible ▲	Not Possible ▲	Not Possible ▲	Not Possible ▲	5	10	12	15	8	10	12	8	10	8	Not Possible ▲
Grassland - Other neutral grassland	Not Possible ▲	1	5	10	12	15	Not Possible ▲	Not Possible ▲	Not Possible ▲	Not Possible ▲	Not Possible ▲	5	10	12	15	8	10	12	8	10	8	Not Possible ▲
Grassland - Tall herb communities (H6430)	Not Possible ▲	10	15	20	25	30	Not Possible ▲	Not Possible ▲	Not Possible ▲	Not Possible ▲	Not Possible ▲	10	20	25	30	10	10	15	5	10	5	Not Possible ▲
Grassland - Upland acid grassland	Not Possible ▲	1	5	10	12	15	Not Possible ▲	Not Possible ▲	Not Possible ▲	Not Possible ▲	Not Possible ▲	5	10	12	15	8	10	12	8	10	8	Not Possible ▲
Grassland - Upland calcareous grassland	Not Possible ▲	10	12	15	20	25	Not Possible ▲	Not Possible ▲	Not Possible ▲	Not Possible ▲	Not Possible ▲	10	15	18	20	10	15	18	10	15	10	Not Possible ▲
Grassland - Upland hay meadows	Not Possible ▲	10	13	15	18	20	Not Possible ▲	Not Possible ▲	Not Possible ▲	Not Possible ▲	Not Possible ▲	10	15	18	20	10	15	18	10	15	10	Not Possible ▲
Heathland and shrub - Blackthorn scrub	Not Possible ▲		5	7	10	12	Not Possible ▲	Not Possible ▲	Not Possible ▲	Not Possible ▲	Not Possible ▲	7	8	10	12	5	7	10	3	5	3	Not Possible ▲
Heathland and shrub - Bramble scrub	Not Possible ▲	Not Possible ▲	Not Possible ▲	Not Possible ▲	Not Possible ▲	Not Possible ▲	Not Possible ▲	Not Possible ▲	Not Possible ▲	Not Possible ▲	Not Possible ▲	Not Possible ▲	Not Possible ▲	Not Possible ▲	Not Possible ▲	Not Possible ▲	Not Possible ▲	Not Possible ▲	Not Possible ▲	Not Possible ▲	Not Possible ▲	Not Possible ▲
Heathland and shrub - Gorse scrub	Not Possible ▲	1	3	5	7	10	1	5	7	10	1	5	7	10	3	5	7	2	3	2	Not Possible ▲	
Heathland and shrub - Hawthorn scrub	Not Possible ▲	1	3	5	7	10	1	5	7	10	1	5	7	10	3	5	7	2	3	2	Not Possible ▲	
Heathland and shrub - Hazel scrub	Not Possible ▲	5	7	10	12	15	5	7	12	15	5	7	12	15	5	8	12	5	7	5	Not Possible ▲	
Heathland and shrub - Willow scrub	Not Possible ▲	5	7	10	12	15	5	7	12	15	5	7	12	15	5	8	12	5	7	5	Not Possible ▲	
Heathland and shrub - Lowland heathland	Not Possible ▲	10	15	20	25	30+	5	10	15	20	25	5	10	15	25	5	10	20	5	15	10	Not Possible ▲
Heathland and shrub - Mixed scrub	Not Possible ▲	1	3	5	7	10	1	5	7	10	1	5	7	10	3	5	7	2	3	2	Not Possible ▲	
Heathland and shrub - Mountain heaths and willow scrub	Not Possible ▲	15	23	25	30+	30+	20	30+	30+	30+	20	30+	30+	30+	20	30+	30+	20	30+	20	Not Possible ▲	
Heathland and shrub - Rhododendron scrub	Not Possible ▲	Not Possible ▲	Not Possible ▲	Not Possible ▲	Not Possible ▲	Not Possible ▲	Not Possible ▲	Not Possible ▲	Not Possible ▲	Not Possible ▲	Not Possible ▲	Not Possible ▲	Not Possible ▲	Not Possible ▲	Not Possible ▲	Not Possible ▲	Not Possible ▲	Not Possible ▲	Not Possible ▲	Not Possible ▲	Not Possible ▲	Not Possible ▲
Heathland and shrub - Dunes with sea buckthorn (H2160)	Not Possible ▲	5	7	10	12	15	5	10	12	15	5	7	10	12	5	7	10	5	7	5	Not Possible ▲	
Heathland and shrub - Other sea buckthorn scrub	Not Possible ▲	Not Possible ▲	Not Possible ▲	Not Possible ▲	Not Possible ▲	Not Possible ▲	Not Possible ▲	Not Possible ▲	Not Possible ▲	Not Possible ▲	Not Possible ▲	Not Possible ▲	Not Possible ▲	Not Possible ▲	Not Possible ▲	Not Possible ▲	Not Possible ▲	Not Possible ▲	Not Possible ▲	Not Possible ▲	Not Possible ▲	Not Possible ▲
Heathland and shrub - Upland heathland	Not Possible ▲	10	15	20	25	30	Not Possible ▲	Not Possible ▲	Not Possible ▲	Not Possible ▲	Not Possible ▲	10	20	30	30+	10	20	30	10	20	10	Not Possible ▲
Lakes - Aquifer fed naturally fluctuating water bodies	Not Possible ▲	1	10	15	20	30	Not Possible ▲	Not Possible ▲	Not Possible ▲	Not Possible ▲	Not Possible ▲	5	10	15	30	5	15	25	5	20	5	Not Possible ▲
Lakes - High alkalinity lakes	Not Possible ▲	2	3	5	7	10	Not Possible ▲	Not Possible ▲	Not Possible ▲	Not Possible ▲	Not Possible ▲	5	10	15	30	5	15	25	10	20	10	Not Possible ▲
Lakes - Low alkalinity lakes	Not Possible ▲	5	10	15	20	30	Not Possible ▲	Not Possible ▲	Not Possible ▲	Not Possible ▲	Not Possible ▲	5	10	15	20	5	10	15	5	10	5	Not Possible ▲
Lakes - Marl lakes	Not Possible ▲	5	7	10	15	20	Not Possible ▲	Not Possible ▲	Not Possible ▲	Not Possible ▲	Not Possible ▲	5	10	15	30	5	15	25	10	20	10	Not Possible ▲
Lakes - Moderate alkalinity lakes	Not Possible ▲	5	7	10	15	20	Not Possible ▲	Not Possible ▲	Not Possible ▲	Not Possible ▲	Not Possible ▲	5	10	15	30	5	15	25	10	20	10	Not Possible ▲
Lakes - Peat lakes	Not Possible ▲	5	10	15	20	30	Not Possible ▲	Not Possible ▲	Not Possible ▲	Not Possible ▲	Not Possible ▲	5	10	15	30	5	15	25	10	20	10	Not Possible ▲
Lakes - Ponds (priority habitat)	Not Possible ▲	2	3	5	7	10	Not Possible ▲	Not Possible ▲	Not Possible ▲	Not Possible ▲	Not Possible ▲	2	4	6	8	3	4	6	2	4	2	Not Possible ▲
Lakes - Ponds (non-priority habitat)	Not Possible ▲		2	3	4	5	Not Possible ▲	Not Possible ▲	Not Possible ▲	Not Possible ▲	Not Possible ▲	2	4	6	8	2	4	6	2	4	2	Not Possible ▲
Lakes - Reservoirs	Not Possible ▲	1	3	5	7	10	Not Possible ▲	Not Possible ▲	Not Possible ▲	Not Possible ▲	Not Possible ▲	5	10	15	30	5	15	25	10	20	10	Not Possible ▲
Lakes - Temporary lakes ponds and pools (H3170)	Not Possible ▲	2	3	5	7	10	Not Possible ▲	Not Possible ▲	Not Possible ▲	Not Possible ▲	Not Possible ▲	2	4	6	8	3	4	6	2	4	2	Not Possible ▲
Sparsely vegetated land - Calaminarian grasslands	Not Possible ▲	2	3	5	7	10	Not Possible ▲	Not Possible ▲	Not Possible ▲	Not Possible ▲	Not Possible ▲	1	3	5	8	1	4	7	2	5	3	Not Possible ▲
Sparsely vegetated land - Coastal sand dunes	Not Possible ▲	5	7	10	15	20	Not Possible ▲	Not Possible ▲	Not Possible ▲	Not Possible ▲	Not Possible ▲	5	8	15	20	5	10	18	7	12	8	Not Possible ▲
Sparsely vegetated land - Coastal vegetated shingle	Not Possible ▲	5	7	10	15	20	Not Possible ▲	Not Possible ▲	Not Possible ▲	Not Possible ▲	Not Possible ▲	5	8	15	20	5	10	18	7	12	8	Not Possible ▲
Sparsely vegetated land - Ruderal/Ephemeral	Not Possible ▲	Not Possible ▲	Not Possible ▲	Not Possible ▲	Not Possible ▲	Not Possible ▲	Not Possible ▲	Not Possible ▲	Not Possible ▲	Not Possible ▲	Not Possible ▲	1	2	3	5	1	2	3	1	2	1	Not Possible ▲
Sparsely vegetated land - Tall forbs	Not Possible ▲	Not Possible ▲	Not Possible ▲	Not Possible ▲	Not Possible ▲	Not Possible ▲	Not Possible ▲	Not Possible ▲	Not Possible ▲	Not Possible ▲	Not Possible ▲	1	2	3	6	1	2	3	1	2	1	Not Possible ▲
Sparsely vegetated land - Inland rock outcrop and scree habitats	Not Possible ▲	10	15	20	25	30+	Not Possible ▲	Not Possible ▲	Not Possible ▲	Not Possible ▲	Not Possible ▲	10	20	25	30+	15	25	27	15	30	20	15	Not Possible ▲
Sparsely vegetated land - Limestone pavement	Not Possible ▲	30+	30+	30+	30+	30+	Not Possible ▲	Not Possible ▲	Not Possible ▲	Not Possible ▲	Not Possible ▲	5	10	15	20	5	10	15	5	10	5	Not Possible ▲
Sparsely vegetated land - Maritime cliff and slopes	Not Possible ▲	10	15	20	25	30+	Not Possible ▲	Not Possible ▲	Not Possible ▲	Not Possible ▲	Not Possible ▲	5	8	15	20	5	10	18	7	12	8	Not Possible ▲
Sparsely vegetated land - Other inland rock and scree	Not Possible ▲	5	10	15	20	Not Possible ▲	Not Possible ▲	Not Possible ▲	Not Possible ▲	Not Possible ▲	Not Possible ▲	5	10	15	20	5	10	15	5	10	5	Not Possible ▲
Urban - Allotments	Not Possible ▲	1	1	1	1	1	Not Possible ▲	Not Possible ▲	Not Possible ▲	Not Possible ▲	Not Possible ▲	1	1	1	1	1	1	1	1	1	1	Not Possible ▲
Lakes - Ornamental lake or pond	Not Possible ▲	2	3	4	6	Not Possible ▲	Not Possible ▲	Not Possible ▲	Not Possible ▲	Not Possible ▲	Not Possible ▲	2	4	6	8	2	4	6	2	4	2	Not Possible ▲
Urban - Artificial unvegetated, unsealed surface	Not Possible ▲	Not Possible ▲	Not Possible ▲	Not Possible ▲	Not Possible ▲	Not Possible ▲	Not Possible ▲	Not Possible ▲	Not Possible ▲	Not Possible ▲	Not Possible ▲	Not Possible ▲	Not Possible ▲	Not Possible ▲	Not Possible ▲	Not Possible ▲	Not Possible ▲	Not Possible ▲	Not Possible ▲	Not Possible ▲	Not Possible ▲	Not Possible ▲
Urban - Bicewale	Not Possible ▲	1	1	1	2	3	Not Possible ▲	Not Possible ▲	Not Possible ▲	Not Possible ▲	Not Possible ▲	1	2	2	3	1	2	3	2	2	2	Not Possible ▲
Urban - Intensive green roof	Not Possible ▲		2	3	4	Not Possible ▲	Not Possible ▲	Not Possible ▲	Not Possible ▲	Not Possible ▲	Not Possible ▲	1	2	3	5	2	3	5	3	5	3	Not Possible ▲
Urban - Built linear features	Not Possible ▲	Not Possible ▲	Not Possible ▲	Not Possible ▲	Not Possible ▲	Not Possible ▲	Not Possible ▲	Not Possible ▲	Not Possible ▲	Not Possible ▲	Not Possible ▲	Not Possible ▲	Not Possible ▲	Not Possible ▲	Not Possible ▲	Not Possible ▲	Not Possible ▲	Not Possible ▲	Not Possible ▲	Not Possible ▲	Not Possible ▲	Not Possible ▲
Urban - Cemeteries and churchyards	Not Possible ▲	10	13	15	17	20	Not Possible ▲	Not Possible ▲	Not Possible ▲	Not Possible ▲	Not Possible ▲	5	10	15	20	10	15	20	10	15	5	Not Possible ▲
Urban - Developed land; sealed surface	Not Possible ▲	Not Possible ▲	Not Possible ▲	Not Possible ▲	Not Possible ▲	Not Possible ▲	Not Possible ▲	Not Possible ▲	Not Possible ▲	Not Possible ▲	Not Possible ▲	Not Possible ▲	Not Possible ▲	Not Possible ▲	Not Possible ▲	Not Possible ▲	Not Possible ▲	Not Possible ▲	Not Possible ▲	Not Possible ▲	Not Possible ▲	Not Possible ▲
Urban - Other green roof	Not Possible ▲	Not Possible ▲	Not Possible ▲	Not Possible ▲	Not Possible ▲	Not Possible ▲	Not Possible ▲	Not Possible ▲	Not Possible ▲	Not Possible ▲	Not Possible ▲	Not Possible ▲	Not Possible ▲	Not Possible ▲	Not Possible ▲	Not Possible ▲	Not Possible ▲	Not Possible ▲	Not Possible ▲	Not Possible ▲	Not Possible ▲	Not Possible ▲
Urban - Facade-bound green wall	Not Possible ▲	1	2	3	4	5	Not Possible ▲	Not Possible ▲	Not Possible ▲	Not Possible ▲	Not Possible ▲	1	2	3	5	1	2	3	1	2	1	Not Possible ▲
Urban - Ground based green wall	Not Possible ▲		2	3	4	6	Not Possible ▲	Not Possible ▲	Not Possible ▲	Not Possible ▲	Not Possible ▲	2	3	4	6	1	2	4	1	3	2	Not Possible ▲
Urban - Ground level planters	Not Possible ▲	Not Possible ▲	Not Possible ▲	Not Possible ▲	Not Possible ▲	Not Possible ▲	Not Possible ▲	Not Possible ▲	Not Possible ▲	Not Possible ▲	Not Possible ▲	Not Possible ▲	Not Possible ▲	Not Possible ▲	Not Possible ▲	Not Possible ▲	Not Possible ▲	Not Possible ▲	Not Possible ▲	Not Possible ▲	Not Possible ▲	Not Possible ▲
Urban - Biodiverse green roof	Not Possible ▲	1	3	5	8	10	Not Possible ▲	Not Possible ▲	Not Possible ▲	Not Possible ▲	Not Possible ▲	3	5	8	10	3	8	8	3	5	2	Not Possible ▲
Urban - Introduced shrub	Not Possible ▲	Not Possible ▲	Not Possible ▲	Not Possible ▲	Not Possible ▲	Not Possible ▲	Not Possible ▲	Not Possible ▲	Not Possible ▲	Not Possible ▲	Not Possible ▲	Not Possible ▲	Not Possible ▲	Not Possible ▲	Not Possible ▲	Not Possible ▲	Not Possible ▲	Not Possible ▲	Not Possible ▲	Not Possible ▲	Not Possible ▲	Not Possible ▲
Urban - Open mosaic habitats on previously developed land	Not Possible ▲	0	2	4	7	10	Not Possible ▲	Not Possible ▲	Not Possible ▲	Not Possible ▲	Not Possible ▲	2	4	7	10	2	5	8	3	4	3	Not Possible ▲
Urban - Rain garden	Not Possible ▲	1	1	1	1	1	Not Possible ▲	Not Possible ▲	Not Possible ▲	Not Possible ▲	Not Possible ▲	1	1	1	1	1	1	1	1	1	1	Not Possible ▲
Urban - Actively worked sand pit quarry or open cast mine	Not Possible ▲	Not Possible ▲	Not Possible ▲	Not Possible ▲	Not Possible ▲	Not Possible ▲	Not Possible ▲	Not Possible ▲	Not Possible ▲	Not Possible ▲	Not Possible ▲	Not Possible ▲	Not Possible ▲	Not Possible ▲	Not Possible ▲	Not Possible ▲	Not Possible ▲	Not Possible ▲	Not Possible ▲	Not Possible ▲	Not Possible ▲	Not Possible ▲
Individual trees - Urban tree	Not Possible ▲	Not Possible ▲	Not Possible ▲	Not Possible ▲	Not Possible ▲	Not Possible ▲	Not Possible ▲	Not Possible ▲	Not Possible ▲	Not Possible ▲	Not Possible ▲	8	16	24	30+	8	16	24	8	16	8	Not Possible ▲
Urban - Sustainable drainage system	Not Possible ▲	2	3	4	5	Not Possible ▲	Not Possible ▲	Not Possible ▲	Not Possible ▲	Not Possible ▲	Not Possible ▲	1	2	3	5	2	3	5	2	3	2	Not Possible ▲
Urban - Unvegetated garden	Not Possible ▲	Not Possible ▲	Not Possible ▲	Not Possible ▲	Not Possible ▲	Not Possible ▲	Not Possible ▲	Not Possible ▲	Not Possible ▲	Not Possible ▲	Not Possible ▲	Not Possible ▲	Not Possible ▲	Not Possible ▲	Not Possible ▲	Not Possible ▲	Not Possible ▲	Not Possible ▲	Not Possible ▲	Not Possible ▲	Not Possible ▲	Not Possible ▲
Urban - Vacant or derelict land	Not Possible ▲	1	1	1	1	1	Not Possible ▲	Not Possible ▲	Not Possible ▲	Not Possible ▲	Not Possible ▲	1	1	1	1	1	1	1	1	1	1	Not Possible ▲
Urban - Bare ground	Not Possible ▲	1	1	1	1	1	Not Possible ▲	Not Possible ▲	Not Possible ▲	Not Possible ▲	Not Possible ▲	1	1	1	1	1	1	1	1	1	1	Not Possible ▲
Urban - Vegetated garden	Not Possible ▲	1	2	3	4	5	Not Possible ▲	Not Possible ▲	Not Possible ▲	Not Possible ▲	Not Possible ▲	1	2	3	5	1	2	3	1	2	1	Not Possible ▲
Wetland - Blanket bog	Not Possible ▲	15	25	30	30+	30+	Not Possible ▲	Not Possible ▲	Not Possible ▲	Not Possible ▲	Not Possible ▲	10	20	30+	30+	10	30+	30+	30	30+	30	Not Possible ▲
Wetland - Depressions on peat substrates (H7150)	Not Possible ▲	15	25	30	30+	30+	Not Possible ▲	Not Possible ▲	Not Possible ▲	Not Possible ▲	Not Possible ▲	10	20	25	30	10	20	25	10	20	10	Not Possible ▲
Wetland - Fens (upland and lowland)	Not Possible ▲	10	12	15	25	30	Not Possible ▲	Not Possible ▲	Not Possible ▲	Not Possible ▲	Not Possible ▲	10	12	15	18	10	12	15	10	12	10	Not Possible ▲
Wetland - Lowland raised bog	Not Possible ▲	15	20	30	30+	30+	Not Possible ▲	Not Possible ▲	Not Possible ▲	Not Possible ▲	Not Possible ▲	10	20	25	30	10	20	20	10	15	10	Not Possible ▲
Wetland - Oceanic valley mire(1) (D2.1)	Not Possible ▲	15	20	30	30+	30+	Not Possible ▲	Not Possible ▲	Not Possible ▲	Not Possible ▲	Not Possible ▲	10	20	25	30	10	20	25	10	15	10	Not Possible ▲
Wetland - Purple moor grass and rush pastures	Not Possible ▲	10	12	15	17	20	Not Possible ▲	Not Possible ▲	Not Possible ▲	Not Possible ▲	Not Possible ▲	10	10	15	20	10	15	20	10	15	10	Not Possible ▲
Wetland - Reedbeds	Not Possible ▲	5	7	10	12	15	Not Possible ▲	Not Possible ▲	Not Possible ▲	Not Possible ▲	Not Possible ▲	5	7	10	12	5	7	10	5	7	5	Not Possible ▲
Wetland - Transition mires and quaking bogs (H7140)	Not Possible ▲	15	25	30	30+	30+	Not Possible ▲	Not Possible ▲	Not Possible ▲	Not Possible ▲	Not Possible ▲	10	20	25	30	10	20	20	10	15	10	Not Possible ▲
Woodland and forest - Felled	Not Possible ▲	Not Possible ▲	Not Possible ▲	Not Possible ▲	Not Possible ▲	Not Possible ▲	Not Possible ▲	Not Possible ▲	Not Possible ▲	Not Possible ▲	Not Possible ▲	Not Possible ▲	Not Possible ▲	Not Possible ▲	Not Possible ▲	Not Possible ▲	Not Possible ▲	Not Possible ▲	Not Possible ▲	Not Possible ▲	Not Possible ▲	Not Possible ▲
Woodland and forest - Lowland beech and yew woodland	Not Possible ▲	10	25	30+	30+	30+	Not Possible ▲	Not Possible ▲	Not Possible ▲	Not Possible ▲	Not Possible ▲	25	30+	30+	30+	30+	30+	30+	30+	30+	30+	Not Possible ▲
Woodland and forest - Lowland mixed deciduous woodland	Not Possible ▲	10	25	30+	30+	30+	Not Possible ▲	Not Possible ▲	Not Possible ▲	Not Possible ▲	Not Possible ▲	10	20	25	30+	10	20	25	10	20	10	Not Possible ▲
Woodland and forest - Native pine woodlands	Not Possible ▲	25	30	30+	30+	30+	Not Possible ▲	Not Possible ▲	Not Possible ▲	Not Possible ▲	Not Possible ▲

Return to start

Habitat Description	Distinctiveness Category	Distinctiveness Score	Creation - Years to Target Condition: Poor	Creation - Years to Target Condition: Moderate	Creation - Years to Target Condition: Good	Enhancement Through Condition - Years to Target Condition: Poor - Moderate	Enhancement Through Condition - Years to Target Condition: Poor - Good	Enhancement Through Condition - Years to Target Condition: Moderate - Good	Enhancement Through Distinctiveness - Years to Target Condition: Species-rich native hedgerow with trees - associated with bank or ditch	Enhancement Through Distinctiveness - Years to Target Condition: Species-rich native hedgerow with trees	Enhancement Through Distinctiveness - Years to Target Condition: Species-rich native hedgerow - associated with bank or ditch	Enhancement Through Distinctiveness - Years to Target Condition: Native hedgerow with trees - associated with bank or ditch	Enhancement Through Distinctiveness - Years to Target Condition: Species-rich native hedgerow	Enhancement Through Distinctiveness - Years to Target Condition: Native hedgerow - associated with bank or ditch	Enhancement Through Distinctiveness - Years to Target Condition: Native hedgerow with trees	Enhancement Through Distinctiveness - Years to Target Condition: Ecologically valuable line of trees	Enhancement Through Distinctiveness - Years to Target Condition: Ecologically valuable line of trees - associated with bank or ditch	Enhancement Through Distinctiveness - Years to Target Condition: Native hedgerow	Enhancement Through Distinctiveness - Years to Target Condition: Line of trees	Enhancement Through Distinctiveness - Years to Target Condition: Line of trees - associated with bank or ditch	Difficulty: Technical Difficulty Creation	Difficulty: Technical Difficulty Enhancement	Trading Rules
Species-rich native hedgerow with trees - associated with bank or ditch	V.High	8	1	10	20	6	10	4	Error ▲	Error ▲	Error ▲	Error ▲	Error ▲	Error ▲	Error ▲	Error ▲	Error ▲	Error ▲	Error ▲	Error ▲	Low	Low	Like for like
Species-rich native hedgerow with trees	High	6	1	10	20	6	10	4	8	Error ▲	Error ▲	Error ▲	Error ▲	Error ▲	Error ▲	Error ▲	Error ▲	Error ▲	Error ▲	Error ▲	Low	Low	Like for like or better
Species-rich native hedgerow - associated with bank or ditch	High	6	1	5	12	3	5	2	10	Error ▲	Error ▲	Error ▲	Error ▲	Error ▲	Error ▲	Error ▲	Error ▲	Error ▲	Error ▲	Error ▲	Low	Low	Like for like or better
Native hedgerow with trees - associated with bank or ditch	High	6	1	10	20	6	10	4	8	Error ▲	Error ▲	Error ▲	Error ▲	Error ▲	Error ▲	Error ▲	Error ▲	Error ▲	Error ▲	Error ▲	Low	Low	Like for like or better
Species-rich native hedgerow	Medium	4	1	5	12	3	5	2	10	10	8	Error ▲	Error ▲	Error ▲	Error ▲	Error ▲	Error ▲	Error ▲	Error ▲	Error ▲	Low	Low	Same distinctiveness band or better
Native hedgerow - associated with bank or ditch	Medium	4	1	5	12	3	5	2	10	Error ▲	8	10	Error ▲	Error ▲	Error ▲	Error ▲	Error ▲	Error ▲	Error ▲	Error ▲	Low	Low	Same distinctiveness band or better
Native hedgerow with trees	Medium	4	1	10	20	6	10	4	8	8	8	8	Error ▲	Error ▲	Error ▲	Error ▲	Error ▲	Error ▲	Error ▲	Error ▲	Low	Low	Same distinctiveness band or better
Ecologically valuable line of trees	Medium	4	6	20	30+	20	30	10	10	10	10	10	10	Error ▲	Error ▲	Error ▲	Error ▲	Error ▲	Error ▲	Error ▲	Low	Low	Same distinctiveness band or better
Ecologically valuable line of trees - associated with bank or ditch	Medium	4	6	20	30+	20	30	10	10	Error ▲	Error ▲	Error ▲	Error ▲	Error ▲	Error ▲	Error ▲	Error ▲	Error ▲	Error ▲	Error ▲	Low	Low	Same distinctiveness band or better
Native hedgerow	Low	2	1	5	12	3	5	2	10	10	8	10	8	10	Error ▲	Error ▲	Error ▲	Error ▲	Error ▲	Error ▲	Low	Low	Same distinctiveness band or better
Line of trees	Low	2	6	20	30+	20	30	10	10	10	10	10	10	10	10	Error ▲	Error ▲	Error ▲	Error ▲	Error ▲	Low	Low	Same distinctiveness band or better
Lines of trees - associated with bank or ditch	Low	2	6	20	30+	20	30	10	10	Error ▲	Error ▲	Error ▲	Error ▲	Error ▲	Error ▲	Error ▲	Error ▲	Error ▲	Error ▲	Error ▲	Low	Low	Same distinctiveness band or better
Non-native and ornamental hedgerow	V.Low	1	1	Not possible ▲	Not possible ▲	Not possible ▲	Not possible ▲	Not possible ▲	Error ▲	Error ▲	Error ▲	Error ▲	Error ▲	Error ▲	Error ▲	Error ▲	Error ▲	Error ▲	Error ▲	Error ▲	Low	Low	Same distinctiveness band or better

Condition Category	Condition Score
Good	3
Moderate	2
Poor	1

Baseline Hedge Type	Post Development Hedge Type: Species-rich native hedgerow with trees - associated with bank or ditch	Species-rich native hedgerow with trees	Species-rich native hedgerow - associated with bank or ditch	Native hedgerow with trees - associated with bank or ditch	Species-rich native hedgerow	Native hedgerow - associated with bank or ditch	Native hedgerow with trees	Ecologically valuable line of trees	Ecologically valuable line of trees - associated with bank or ditch	Native hedgerow	Line of trees	Line of trees - associated with bank or ditch
Species-rich native hedgerow with trees - associated with bank or ditch	High - V.High	Error Trading Down ▲	Error Trading Down ▲	Error Trading Down ▲	Error Trading Down ▲	Error Trading Down ▲	Error Trading Down ▲	Error Trading Down ▲	Error Trading Down ▲	Error Trading Down ▲	Error Trading Down ▲	Error Trading Down ▲
Species-rich native hedgerow with trees	High - V.High	High - High	Error - Enhancement not possible ▲	Error - Enhancement not possible ▲	Error Trading Down ▲	Error Trading Down ▲	Error Trading Down ▲	Error Trading Down ▲	Error Trading Down ▲	Error Trading Down ▲	Error Trading Down ▲	Error Trading Down ▲
Species-rich native hedgerow - associated with bank or ditch	High - V.High	Error - Enhancement not possible ▲	High - High	Error - Enhancement not possible ▲	Error Trading Down ▲	Error Trading Down ▲	Error Trading Down ▲	Error Trading Down ▲	Error Trading Down ▲	Error Trading Down ▲	Error Trading Down ▲	Error Trading Down ▲
Native hedgerow with trees - associated with bank or ditch	High - V.High	Error - Enhancement not possible ▲	High - High	Error Trading Down ▲	Error Trading Down ▲	Error Trading Down ▲	Error Trading Down ▲	Error Trading Down ▲	Error Trading Down ▲	Error Trading Down ▲	Error Trading Down ▲	Error Trading Down ▲
Species-rich native hedgerow	Medium - V.High	Medium - High	Medium - High	Error - Enhancement not possible ▲	Medium - Medium	Error - Enhancement not possible ▲	Error - Enhancement not possible ▲	Error - Enhancement not possible ▲	Error - Enhancement not possible ▲	Error Trading Down ▲	Error Trading Down ▲	Error Trading Down ▲
Native hedgerow - associated with bank or ditch	Medium - V.High	Error - Enhancement not possible ▲	Medium - High	Medium - High	Medium - High	Error - Enhancement not possible ▲	Medium - Medium	Error - Enhancement not possible ▲	Error - Enhancement not possible ▲	Error - Enhancement not possible ▲	Error Trading Down ▲	Error Trading Down ▲
Native hedgerow with trees	Medium - V.High	Medium - High	Medium - High	Medium - High	Medium - High	Error - Enhancement not possible ▲	Error - Enhancement not possible ▲	Medium - Medium	Error - Enhancement not possible ▲	Error - Enhancement not possible ▲	Error Trading Down ▲	Error Trading Down ▲
Ecologically valuable line of trees	Medium - V.High	Medium - High	Error - Enhancement not possible ▲	Medium - High	Medium - High	Error - Enhancement not possible ▲	Error - Enhancement not possible ▲	Error - Enhancement not possible ▲	Medium - Medium	Medium - Medium	Error Trading Down ▲	Error Trading Down ▲
Ecologically valuable line of trees - associated with bank or ditch	Medium - V.High	Error - Enhancement not possible ▲	Error - Enhancement not possible ▲	Medium - High	Error - Enhancement not possible ▲	Error - Enhancement not possible ▲	Error - Enhancement not possible ▲	Error - Enhancement not possible ▲	Medium - Medium	Medium - Medium	Error Trading Down ▲	Error Trading Down ▲
Native hedgerow	Low - V.High	Low - High	Low - High	Low - High	Low - Medium	Low - Medium	Low - Medium	Error - Enhancement not possible ▲	Error - Enhancement not possible ▲	Low - Low	Error - Enhancement not possible ▲	Error - Enhancement not possible ▲
Line of trees	Low - V.High	Low - High	Error - Enhancement not possible ▲	Low - High	Error - Enhancement not possible ▲	Error - Enhancement not possible ▲	Low - Medium	Error - Enhancement not possible ▲	Error - Enhancement not possible ▲	Error - Enhancement not possible ▲	Low - Low	Low - Low
Lines of trees - associated with bank or ditch	Low - V.High	Error - Enhancement not possible ▲	Error - Enhancement not possible ▲	Low - High	Error - Enhancement not possible ▲	Error - Enhancement not possible ▲	Error - Enhancement not possible ▲	Error - Enhancement not possible ▲	Error - Enhancement not possible ▲	Error - Enhancement not possible ▲	Low - Low	Low - Low
Non-native and ornamental hedgerow	Error - Enhancement not possible ▲	Error - Enhancement not possible ▲	Error - Enhancement not possible ▲	Error - Enhancement not possible ▲	Error - Enhancement not possible ▲	Error - Enhancement not possible ▲	Error - Enhancement not possible ▲	Error - Enhancement not possible ▲	Error - Enhancement not possible ▲	Error - Enhancement not possible ▲	Error - Enhancement not possible ▲	Error - Enhancement not possible ▲


Non-native and ornamental hedgerow
Error Tracking Down
Error Tracking Down
Error Tracking Down
Error Tracking Down
Error Tracking Down
Error Tracking Down
Error Tracking Down
Error Tracking Down
Error Tracking Down
Error Tracking Down
Error Tracking Down
Error Tracking Down
View View

Return to start

Habitat Description	Distinctiveness Category	Distinctiveness Score	Technical Difficulty Creation	Technical Difficulty Enhancement	Trading Rules	Good	Fairly Good	Moderate	Fairly Poor	Poor
Priority habitat	V.High	8	High	Medium	Same habitat required + broader habitat in exceptional circumstances &	3	2.5	2	1.5	1
Other rivers and streams	High	6	High	Medium	Same habitat required +	3	2.5	2	1.5	1
Ditches	Medium	4	Medium	Low	Same habitat required +	3	2.5	2	1.5	1
Culvert	Medium	4	Medium	Low	Same habitat required +	3	2.5	2	1.5	1
Culvert	Low	2	Medium	N/A	Better distinctiveness habitat required	Not Possible ▲	Not Possible ▲	Not Possible ▲	Not Possible ▲	1

Target Conditions for All Habitats	
Good	10
Fairly Good	8
Moderate	6
Fairly Poor	2
Poor	1

Enhancement - Years to Target Conditions for All Habitats	
Enhancement through habitat/trading	10

Enhancement - Years to Target Condition						
Baseline Condition	Proposed Condition					
	Poor	Fairly Poor	Moderate	Fairly Good	Good	
Poor	1	2	4	6	8	
Fairly Poor	N/A	1	2	4	6	
Moderate	N/A	N/A	1	2	4	
Fairly Good	N/A	N/A	N/A	1	2	
Good	N/A	N/A	N/A	N/A	1	

Encroachment	
Encroachment into Watercourse	multiplier
No Encroachment	1
Minor	0.8
Major	0.5
N/A - Culvert	0.66

Encroachment	
Riparian Encroachment for Both Banks	multiplier
Major/Major	0.75
Major/Moderate	0.8
Major/Minor	0.84
Major/No Encroachment	0.87
Moderate/ Moderate	0.85
Moderate/ Minor	0.9
Moderate/ No Encroachment	0.92
Minor/ Minor	0.95
Minor/ No Encroachment	0.96
No Encroachment/ No Encroachment	1
N/A - Culvert	1

Spatial		
Description of multiplier	Category	Strategic multiplier
Low potential action not identified in any plan	Low Strategic Significance	1
Delivery within Local Plans	High strategic significance	1.15
Delivery within River Basin Management Plan	High strategic significance	1.15
Delivery within Catchment Plans	High strategic significance	1.15
Delivery within Catchment Planning System	High strategic significance	1.15
Delivery within Priority Habitats for Restoration	High strategic significance	1.15

Spatial	
Description of multiplier	
Formally identified in local strategy	
Location ecologically desirable but not in local strategy	
Area/compensation not in local strategy/ no local strategy	

Category	Strategic multiplier
High strategic significance	1.15
Medium strategic significance	1.1
Low Strategic Significance	1

Spatial	
Description of multiplier	Strategic multiplier
This metric is being used by an off site provider	1
Within waterbody catchment	1
Outside waterbody catchment but within operational catchment	0.75
Outside operational catchment	0.5

Distinctiveness categories		
Distinctiveness Category	Distinctiveness Score	Suggested Action
V.High	8	Loss Unacceptable
High	6	Avoid
Medium	4	Avoid, Mitigate or Compensate
Low	2	Mitigate or Compensate

Return to start

Habitat Description	Condition						
	Good	Fairly Good	Moderate	Fairly Poor	Poor	Condition Assessment N/A	N/A - Other
Cropland - Arable field margins cultivated annually	Not Possible ▲	Not Possible ▲	Not Possible ▲	Not Possible ▲	Not Possible ▲	1	Not Possible ▲
Cropland - Arable field margins game bird mix	Not Possible ▲	Not Possible ▲	Not Possible ▲	Not Possible ▲	Not Possible ▲	1	Not Possible ▲
Cropland - Arable field margins pollen and nectar	Not Possible ▲	Not Possible ▲	Not Possible ▲	Not Possible ▲	Not Possible ▲	1	Not Possible ▲
Cropland - Arable field margins tussocky	Not Possible ▲	Not Possible ▲	Not Possible ▲	Not Possible ▲	Not Possible ▲	1	Not Possible ▲
Cropland - Cereal crops	Not Possible ▲	Not Possible ▲	Not Possible ▲	Not Possible ▲	Not Possible ▲	1	Not Possible ▲
Cropland - Winter stubble	Not Possible ▲	Not Possible ▲	Not Possible ▲	Not Possible ▲	Not Possible ▲	1	Not Possible ▲
Cropland - Horticulture	Not Possible ▲	Not Possible ▲	Not Possible ▲	Not Possible ▲	Not Possible ▲	1	Not Possible ▲
Cropland - Intensive orchards	Not Possible ▲	Not Possible ▲	Not Possible ▲	Not Possible ▲	Not Possible ▲	1	Not Possible ▲
Cropland - Non-cereal crops	Not Possible ▲	Not Possible ▲	Not Possible ▲	Not Possible ▲	Not Possible ▲	1	Not Possible ▲
Cropland - Temporary grass and clover leys	Not Possible ▲	Not Possible ▲	Not Possible ▲	Not Possible ▲	Not Possible ▲	1	Not Possible ▲
Grassland - Traditional orchards	3	2.5	2	1.5	1	Not Possible ▲	Not Possible ▲
Grassland - Bracken	Not Possible ▲	Not Possible ▲	Not Possible ▲	Not Possible ▲	Not Possible ▲	1	Not Possible ▲
Grassland - Floodplain wetland mosaic and CFGM	3	2.5	2	1.5	1	Not Possible ▲	Not Possible ▲
Grassland - Lowland calcareous grassland	3	2.5	2	1.5	1	Not Possible ▲	Not Possible ▲
Grassland - Lowland dry acid grassland	3	2.5	2	1.5	1	Not Possible ▲	Not Possible ▲
Grassland - Lowland meadows	3	2.5	2	1.5	1	Not Possible ▲	Not Possible ▲
Grassland - Modified grassland	3	2.5	2	1.5	1	Not Possible ▲	Not Possible ▲
Grassland - Other lowland acid grassland	3	2.5	2	1.5	1	Not Possible ▲	Not Possible ▲
Grassland - Other neutral grassland	3	2.5	2	1.5	1	Not Possible ▲	Not Possible ▲
Grassland - Tall herb communities (H6430)	3	2.5	2	1.5	1	Not Possible ▲	Not Possible ▲
Grassland - Upland acid grassland	3	2.5	2	1.5	1	Not Possible ▲	Not Possible ▲
Grassland - Upland calcareous grassland	3	2.5	2	1.5	1	Not Possible ▲	Not Possible ▲
Grassland - Upland hay meadows	3	2.5	2	1.5	1	Not Possible ▲	Not Possible ▲
Heathland and shrub - Blackthorn scrub	3	2.5	2	1.5	1	Not Possible ▲	Not Possible ▲
Heathland and shrub - Bramble scrub	Not Possible ▲	Not Possible ▲	Not Possible ▲	Not Possible ▲	Not Possible ▲	1	Not Possible ▲
Heathland and shrub - Gorse scrub	3	2.5	2	1.5	1	Not Possible ▲	Not Possible ▲
Heathland and shrub - Hawthorn scrub	3	2.5	2	1.5	1	Not Possible ▲	Not Possible ▲
Heathland and shrub - Hazel scrub	3	2.5	2	1.5	1	Not Possible ▲	Not Possible ▲
Heathland and shrub - Lowland heathland	3	2.5	2	1.5	1	Not Possible ▲	Not Possible ▲
Heathland and shrub - Mixed scrub	3	2.5	2	1.5	1	Not Possible ▲	Not Possible ▲
Heathland and shrub - Mountain heaths and willow scrub	3	2.5	2	1.5	1	Not Possible ▲	Not Possible ▲
Heathland and shrub - Rhododendron scrub	Not Possible ▲	Not Possible ▲	Not Possible ▲	Not Possible ▲	Not Possible ▲	1	Not Possible ▲
Heathland and shrub - Dunes with sea buckthorn (H2160)	3	2.5	2	1.5	1	Not Possible ▲	Not Possible ▲
Heathland and shrub - Other sea buckthorn scrub	Not Possible ▲	Not Possible ▲	Not Possible ▲	Not Possible ▲	Not Possible ▲	1	Not Possible ▲
Heathland and shrub - Willow scrub	3	2.5	2	1.5	1	Not Possible ▲	Not Possible ▲
Heathland and shrub - Upland heathland	3	2.5	2	1.5	1	Not Possible ▲	Not Possible ▲
Lakes - Aquifer fed naturally fluctuating water bodies	3	2.5	2	1.5	1	Not Possible ▲	Not Possible ▲
Lakes - High alkalinity lakes	3	2.5	2	1.5	1	Not Possible ▲	Not Possible ▲
Lakes - Low alkalinity lakes	3	2.5	2	1.5	1	Not Possible ▲	Not Possible ▲
Lakes - Marl lakes	3	2.5	2	1.5	1	Not Possible ▲	Not Possible ▲
Lakes - Moderate alkalinity lakes	3	2.5	2	1.5	1	Not Possible ▲	Not Possible ▲
Lakes - Peat lakes	3	2.5	2	1.5	1	Not Possible ▲	Not Possible ▲
Lakes - Ponds (priority habitat)	3	2.5	2	1.5	1	Not Possible ▲	Not Possible ▲
Lakes - Ponds (non-priority habitat)	3	2.5	2	1.5	1	Not Possible ▲	Not Possible ▲
Lakes - Reservoirs	3	2.5	2	1.5	1	Not Possible ▲	Not Possible ▲
Lakes - Temporary lakes ponds and pools (H3170)	3	2.5	2	1.5	1	Not Possible ▲	Not Possible ▲
Sparsely vegetated land - Calaminarian grasslands	3	2.5	2	1.5	1	Not Possible ▲	Not Possible ▲
Sparsely vegetated land - Coastal sand dunes	3	2.5	2	1.5	1	Not Possible ▲	Not Possible ▲
Sparsely vegetated land - Coastal vegetated shingle	3	2.5	2	1.5	1	Not Possible ▲	Not Possible ▲
Sparsely vegetated land - Ruderal/Ephemeral	3	2.5	2	1.5	1	Not Possible ▲	Not Possible ▲
Sparsely vegetated land - Tall forbs	3	2.5	2	1.5	1	Not Possible ▲	Not Possible ▲
Sparsely vegetated land - Inland rock outcrop and scree habitats	3	2.5	2	1.5	1	Not Possible ▲	Not Possible ▲
Sparsely vegetated land - Limestone pavement	3	2.5	2	1.5	1	Not Possible ▲	Not Possible ▲
Sparsely vegetated land - Maritime cliff and slopes	3	2.5	2	1.5	1	Not Possible ▲	Not Possible ▲
Sparsely vegetated land - Other inland rock and scree	3	2.5	2	1.5	1	Not Possible ▲	Not Possible ▲
Urban - Allotments	3	2.5	2	1.5	1	Not Possible ▲	Not Possible ▲
Lakes - Ornamental lake or pond	3	2.5	2	1.5	1	Not Possible ▲	Not Possible ▲
Urban - Artificial unvegetated, unsealed surface	Not Possible ▲	Not Possible ▲	Not Possible ▲	Not Possible ▲	Not Possible ▲	Not Possible ▲	0
Urban - Bioswale	3	2.5	2	1.5	1	Not Possible ▲	Not Possible ▲
Urban - Intensive green roof	3	2.5	2	1.5	1	Not Possible ▲	Not Possible ▲
Urban - Built linear features	Not Possible ▲	Not Possible ▲	Not Possible ▲	Not Possible ▲	Not Possible ▲	Not Possible ▲	0
Urban - Cemeteries and churchyards	3	2.5	2	1.5	1	Not Possible ▲	Not Possible ▲
Urban - Developed land; sealed surface	Not Possible ▲	Not Possible ▲	Not Possible ▲	Not Possible ▲	Not Possible ▲	Not Possible ▲	0
Urban - Other green roof	Not Possible ▲	Not Possible ▲	Not Possible ▲	Not Possible ▲	Not Possible ▲	1	Not Possible ▲
Urban - Facade-bound green wall	3	2.5	2	1.5	1	Not Possible ▲	Not Possible ▲
Urban - Ground based green wall	3	2.5	2	1.5	1	Not Possible ▲	Not Possible ▲
Urban - Ground level planters	Not Possible ▲	Not Possible ▲	Not Possible ▲	Not Possible ▲	Not Possible ▲	1	Not Possible ▲
Urban - Biodiverse green roof	3	2.5	2	1.5	1	Not Possible ▲	Not Possible ▲
Urban - Introduced shrub	Not Possible ▲	Not Possible ▲	Not Possible ▲	Not Possible ▲	Not Possible ▲	1	Not Possible ▲
Urban - Open mosaic habitats on previously developed land	3	2.5	2	1.5	1	Not Possible ▲	Not Possible ▲
Urban - Rain garden	3	2.5	2	1.5	1	Not Possible ▲	Not Possible ▲
Urban - Actively worked sand pit quarry or open cast mine	Not Possible ▲	Not Possible ▲	Not Possible ▲	Not Possible ▲	Not Possible ▲	1	Not Possible ▲
Individual trees - Urban tree	3	2.5	2	1.5	1	Not Possible ▲	Not Possible ▲
Urban - Sustainable drainage system	3	2.5	2	1.5	1	Not Possible ▲	Not Possible ▲
Urban - Unvegetated garden	Not Possible ▲	Not Possible ▲	Not Possible ▲	Not Possible ▲	Not Possible ▲	Not Possible ▲	0
Urban - Vacant or derelict land	3	2.5	2	1.5	1	Not Possible ▲	Not Possible ▲
Urban - Bare ground	3	2.5	2	1.5	1	Not Possible ▲	Not Possible ▲
Urban - Vegetated garden	Not Possible ▲	Not Possible ▲	Not Possible ▲	Not Possible ▲	Not Possible ▲	1	Not Possible ▲
Wetland - Blanket bog	3	2.5	2	1.5	1	Not Possible ▲	Not Possible ▲
Wetland - Depressions on peat substrates (H7150)	3	2.5	2	1.5	1	Not Possible ▲	Not Possible ▲
Wetland - Fens (upland and lowland)	3	2.5	2	1.5	1	Not Possible ▲	Not Possible ▲
Wetland - Lowland raised bog	3	2.5	2	1.5	1	Not Possible ▲	Not Possible ▲
Wetland - Oceanic valley mire[1] (D2.1)	3	2.5	2	1.5	1	Not Possible ▲	Not Possible ▲
Wetland - Purple moor grass and rush pastures	3	2.5	2	1.5	1	Not Possible ▲	Not Possible ▲
Wetland - Reedbeds	3	2.5	2	1.5	1	Not Possible ▲	Not Possible ▲
Wetland - Transition mires and quaking bogs (H7140)	3	2.5	2	1.5	1	Not Possible ▲	Not Possible ▲
Woodland and forest - Felled	3	Not Possible ▲	Not Possible ▲	Not Possible ▲	Not Possible ▲	Not Possible ▲	Not Possible ▲
Woodland and forest - Lowland beech and yew woodland	3	2.5	2	1.5	1	Not Possible ▲	Not Possible ▲
Woodland and forest - Lowland mixed deciduous woodland	3	2.5	2	1.5	1	Not Possible ▲	Not Possible ▲
Woodland and forest - Native pine woodlands	3	2.5	2	1.5	1	Not Possible ▲	Not Possible ▲
Woodland and forest - Other coniferous woodland	3	2.5	2	1.5	1	Not Possible ▲	Not Possible ▲
Woodland and forest - Other Scot's pine woodland	3	2.5	2	1.5	1	Not Possible ▲	Not Possible ▲
Woodland and forest - Other woodland; broadleaved	3	2.5	2	1.5	1	Not Possible ▲	Not Possible ▲
Woodland and forest - Other woodland; mixed	3	2.5	2	1.5	1	Not Possible ▲	Not Possible ▲
Woodland and forest - Upland birchwoods	3	2.5	2	1.5	1	Not Possible ▲	Not Possible ▲
Woodland and forest - Upland mixed ashwoods	3	2.5	2	1.5	1	Not Possible ▲	Not Possible ▲
Woodland and forest - Upland oakwood	3	2.5	2	1.5	1	Not Possible ▲	Not Possible ▲
Woodland and forest - Wet woodland	3	2.5	2	1.5	1	Not Possible ▲	Not Possible ▲
Woodland and forest - Wood-pasture and parkland	3	2.5	2	1.5	1	Not Possible ▲	Not Possible ▲
Coastal lagoons - Coastal lagoons	3	2.5	2	1.5	1	Not Possible ▲	Not Possible ▲
Rocky shore - High energy littoral rock	3	2.5	2	1.5	1	Not Possible ▲	Not Possible ▲
Rocky shore - High energy littoral rock - on peat, clay or chalk	3	2.5	2	1.5	1	Not Possible ▲	Not Possible ▲
Rocky shore - Moderate energy littoral rock	3	2.5	2	1.5	1	Not Possible ▲	Not Possible ▲
Rocky shore - Moderate energy littoral rock - on peat, clay or chalk	3	2.5	2	1.5	1	Not Possible ▲	Not Possible ▲
Rocky shore - Low energy littoral rock	3	2.5	2	1.5	1	Not Possible ▲	Not Possible ▲
Rocky shore - Low energy littoral rock - on peat, clay or chalk	3	2.5	2	1.5	1	Not Possible ▲	Not Possible ▲
Rocky shore - Features of littoral rock	3	2.5	2	1.5	1	Not Possible ▲	Not Possible ▲
Rocky shore - Features of littoral rock - on peat, clay or chalk	3	2.5	2	1.5	1	Not Possible ▲	Not Possible ▲
Intertidal sediment - Littoral coarse sediment	3	2.5	2	1.5	1	Not Possible ▲	Not Possible ▲
Intertidal sediment - Littoral mud	3	2.5	2	1.5	1	Not Possible ▲	Not Possible ▲
Intertidal sediment - Littoral mixed sediments	3	2.5	2	1.5	1	Not Possible ▲	Not Possible ▲
Coastal saltmarsh - Saltmarshes and saline reedbeds	3	2.5	2	1.5	1	Not Possible ▲	Not Possible ▲
Coastal saltmarsh - Artificial saltmarshes and saline reedbeds	3	2.5	2	1.5	1	Not Possible ▲	Not Possible ▲
Intertidal sediment - Littoral seagrass	3	2.5	2	1.5	1	Not Possible ▲	Not Possible ▲
Intertidal sediment - Littoral seagrass on peat, clay or chalk	3	2.5	2	1.5	1	Not Possible ▲	Not Possible ▲
Intertidal sediment - Littoral biogenic reefs - Mussels	3	2.5	2	1.5	1	Not Possible ▲	Not Possible ▲
Intertidal sediment - Littoral biogenic reefs - Sabellaria	3	2.5	2	1.5	1	Not Possible ▲	Not Possible ▲
Intertidal sediment - Features of littoral sediment	3	2.5	2	1.5	1	Not Possible ▲	Not Possible ▲
Intertidal sediment - Artificial littoral coarse sediment	3	2.5	2	1.5	1	Not Possible ▲	Not Possible ▲
Intertidal sediment - Artificial littoral mud	3	2.5	2	1.5	1	Not Possible ▲	Not Possible ▲
Intertidal sediment - Artificial littoral sand	3	2.5	2	1.5	1	Not Possible ▲	Not Possible ▲
Intertidal sediment - Artificial littoral muddy sand	3	2.5	2	1.5	1	Not Possible ▲	Not Possible ▲
Intertidal sediment - Artificial littoral mixed sediments	3	2.5	2	1.5	1	Not Possible ▲	Not Possible ▲
Intertidal sediment - Artificial littoral seagrass	3	2.5	2	1.5	1	Not Possible ▲	Not Possible ▲
Intertidal sediment - Artificial littoral biogenic reefs	3	2.5	2	1.5	1	Not Possible ▲	Not Possible ▲
Intertidal sediment - Littoral sand	3	2.5	2	1.5	1	Not Possible ▲	Not Possible ▲
Intertidal sediment - Littoral muddy sand	3	2.5	2	1.5	1	Not Possible ▲	Not Possible ▲
Intertidal hard structures - Artificial hard structures	3	2.5	2	1.5	1	Not Possible ▲	Not Possible ▲
Intertidal hard structures - Artificial features of hard structures	3	2.5	2	1.5	1	Not Possible ▲	Not Possible ▲
Intertidal hard structures - Artificial hard structures with integrated greening of grey infrastructure (IGGI	3	2.5	2	1.5	1	Not Possible ▲	Not Possible ▲
Watercourse footprint - Watercourse footprint	Not Possible ▲	Not Possible ▲	Not Possible ▲	Not Possible ▲	Not Possible ▲	Not Possible ▲	0
Individual trees - Rural tree	3	2.5	2	1.5	1	Not Possible ▲	Not Possible ▲

Return to start

This tool is intended to be used for historic data. Any suggested translation between a phase 1 habitat and metric habitat should not be considered a rule - there may be circumstances where a more appropriate metric habitat may be chosen when ecological expertise is applied.

Phase 1 Habitat	Metric habitat	Distinctiveness band
Woodland	Woodland and forest - Other woodland; mixed	Medium
Broadleaved woodland	Woodland and forest - Other woodland; broadleaved	Medium
Semi-natural broadleaved woodland	Woodland and forest - Lowland mixed deciduous woodland	High
Plantation broadleaved woodland	Woodland and forest - Other woodland; broadleaved	Medium
Coniferous woodland	Woodland and forest - Other coniferous woodland	Low
Semi-natural coniferous woodland	Woodland and forest - Native pine woodlands	High
Plantation coniferous woodland	Woodland and forest - Other coniferous woodland	Low
Mixed woodland	Woodland and forest - Other woodland; mixed	Medium
Semi-natural mixed woodland	Woodland and forest - Lowland mixed deciduous woodland	High
Plantation mixed woodland	Woodland and forest - Other woodland; mixed	Medium
Scrub	Heathland and shrub - Mixed scrub	Medium
Dense / continuous scrub	Heathland and shrub - Mixed scrub	Medium
Scattered scrub	Heathland and shrub - Mixed scrub	Medium
Parkland / scattered trees	Woodland and forest - Wood-pasture and parkland	V.High
Broadleaved parkland / scattered trees	Woodland and forest - Wood-pasture and parkland	V.High
Coniferous parkland / scattered trees	Woodland and forest - Other coniferous woodland	Low
Mixed parkland / scattered trees	Woodland and forest - Wood-pasture and parkland	V.High
Scattered trees	Individual trees - Urban tree	Medium
Scattered trees	Individual trees - Rural tree	Medium
Recently-felled woodland	Woodland and forest - Felled	High
Broadleaved recently felled woodland	Woodland and forest - Felled	High
Coniferous recently felled woodland	Woodland and forest - Felled	High
Mixed recently felled woodland	Woodland and forest - Felled	High
Acid grassland	Grassland - Other lowland acid grassland	Medium
Acid grassland	Grassland - Upland acid grassland	Medium
Unimproved acid grassland	Grassland - Lowland dry acid grassland	V.High
Unimproved acid grassland	Grassland - Upland hay meadows	V.High
Semi-improved acid grassland (Good quality)	Grassland - Upland acid grassland	Medium
Semi-improved acid grassland (Good quality)	Grassland - Other lowland acid grassland	Medium
Semi-improved acid grassland (Poor quality)	Grassland - Modified grassland	Low
Neutral grassland	Grassland - Other neutral grassland	Medium
Unimproved neutral grassland	Grassland - Lowland meadows	V.High
Semi-improved neutral grassland (Good quality)	Grassland - Other neutral grassland	Medium
Semi-improved neutral grassland (Poor quality)	Grassland - Modified grassland	Low
Calcareous grassland	Grassland - Upland calcareous grassland	High
Calcareous grassland	Grassland - Lowland calcareous grassland	High
Unimproved calcareous grassland	Grassland - Lowland calcareous grassland	High
Unimproved calcareous grassland	Grassland - Upland calcareous grassland	High
Semi-improved calcareous grassland (Good quality)	Grassland - Upland calcareous grassland	High
Semi-improved calcareous grassland (Good quality)	Grassland - Lowland calcareous grassland	High
Semi-improved calcareous grassland (Poor quality)	Grassland - Modified grassland	Low
Improved grassland	Grassland - Modified grassland	Low
Marsh/marshy grassland	Wetland - Purple moor grass and rush pastures	V.High
Marsh/marshy grassland	Grassland - Other neutral grassland	Medium
Marsh/marshy grassland	Grassland - Modified grassland	Low
Poor semi-improved grassland	Grassland - Modified grassland	Low
Strandline vegetation coastland	Sparsely vegetated land - Coastal vegetated shingle	High
Sand dune	Sparsely vegetated land - Coastal sand dunes	High
Dune slack sand dune coastland	Sparsely vegetated land - Coastal sand dunes	High
Dune grassland sand dune coastland	Sparsely vegetated land - Coastal sand dunes	High
Dune heath sand dune coastland	Sparsely vegetated land - Coastal sand dunes	High
Dune scrub sand dune coastland	Sparsely vegetated land - Coastal sand dunes	High
Open dune sand dune coastland	Sparsely vegetated land - Coastal sand dunes	High
Maritime cliff coastland	Sparsely vegetated land - Maritime cliff and slopes	High
Hard maritime cliff coastland	Sparsely vegetated land - Maritime cliff and slopes	High
Soft maritime cliff	Sparsely vegetated land - Maritime cliff and slopes	High
Crevice/ledge vegetation	Sparsely vegetated land - Maritime cliff and slopes	High
Crevice/ledge vegetation	Grassland - Tall herb communities	High
Coastal grassland	Sparsely vegetated land - Maritime cliff and slopes	High
Coastal grassland	Grassland - Lowland meadows	V.High
Coastal grassland	Grassland - Lowland dry acid grassland	V.High
Coastal grassland	Grassland - Other lowland acid grassland	Medium
Coastal heathland	Sparsely vegetated land - Maritime cliff and slopes	High
Coastal heathland	Heathland and shrub - Lowland heathland	High
Standing open water	Lakes - Aquifer fed naturally fluctuating water bodies	V.High
Standing open water	Ditches	Medium
Standing open water	Lakes - High alkalinity lakes	High
Standing open water	Lakes - Low alkalinity lakes	High
Standing open water	Lakes - Marl lakes	High
Standing open water	Lakes - Moderate alkalinity lakes	High
Standing open water	Lakes - Peat Lakes	High
Standing open water	Lakes - Ponds (priority habitat)	High
Standing open water	Lakes - Ponds (non-priority habitat)	Medium
Standing open water	Lakes - Reservoirs	Medium
Standing open water	Lakes - Temporary lakes, ponds and pools	High
Dry dwarf shrub heath	Heathland and shrub - Lowland heathland	High
Dry dwarf shrub heath	Heathland and shrub - Upland heathland	High
Acidic dry dwarf shrub heath	Heathland and shrub - Lowland heathland	High
Acidic dry dwarf shrub heath	Heathland and shrub - Upland heathland	High
Basic dry dwarf shrub heath	Heathland and shrub - Lowland heathland	High
Basic dry dwarf shrub heath	Heathland and shrub - Upland heathland	High
Wet dwarf shrub heath	Heathland and shrub - Lowland heathland	High
Wet dwarf shrub heath	Heathland and shrub - Upland heathland	High
Lichen / bryophyte heath	Heathland and shrub - Lowland heathland	High
Lichen / bryophyte heath	Heathland and shrub - Upland heathland	High
Montane heath / dwarf herb	Heathland and shrub - Mountain heaths and willow scrub	V.High
Dry heath / acidic grass mosaic	Heathland and shrub - Lowland heathland	High
Wet heath / acidic grass mosaic	Heathland and shrub - Lowland heathland	High
Dry heath / acidic grass mosaic	Heathland and shrub - Upland heathland	High
Wet heath / acidic grass mosaic	Heathland and shrub - Upland heathland	High
Bracken	Grassland - Bracken	Low
Continuous bracken	Grassland - Bracken	Low
Scattered bracken	Grassland - Bracken	Low
Other tall herb or fern (Good quality)	Sparsely vegetated land - Inland rock outcrop and scree habitats	High
Other tall herb or fern	Grassland - Bracken	Low
Tall ruderal	Sparsely vegetated land - Ruderal/ephemeral	Low
Tall ruderal	Sparsely vegetated land - Tall forbs	Low
Non-ruderal	Sparsely vegetated land - Ruderal/ephemeral	Low
Bog	Wetland - Lowland raised bog	V.High
Sphagnum bog	Wetland - Lowland raised bog	V.High
Blanket bog	Wetland - Blanket bog	V.High
Raised bog	Wetland - Lowland raised bog	V.High
Wet modified bog	Wetland - Transition mires and quaking bogs (H7140)	V.High
Dry modified bog	Wetland - Blanket bog	V.High
Dry modified bog	Wetland - Lowland raised bog	V.High
Flush and spring	Wetland - Fens (upland and lowland)	V.High
Acid/neutral flush	Wetland - Fens (upland and lowland)	V.High
Basic flush	Wetland - Fens (upland and lowland)	V.High
Bryophyte-dominated spring	Wetland - Fens (upland and lowland)	V.High
Fen	Wetland - Fens (upland and lowland)	V.High
Valley mire	Wetland – Oceanic valley mire[1] (D2.1)	V.High
Basin mire	Wetland – Oceanic valley mire[1] (D2.1)	V.High
Floodplain mire	Wetland – Oceanic valley mire[1] (D2.1)	V.High
Bare peat	Wetland - Depressions on peat substrates (H7150)	V.High
Swamp	Wetland - Fens (upland and lowland)	V.High
Marginal and inundation	Wetland - Fens (upland and lowland)	V.High
Marginal and inundation	Wetland - Reedbeds	High
Marginal vegetation	Use the feature that it is within, i.e. River, Lake type etc.	
Inundation vegetation	Wetland - Reedbeds	High
Natural rock exposures and caves (Good quality)	Sparsely vegetated land - Inland rock outcrop and scree habitats	High
Natural rock exposures and caves	Sparsely vegetated land - Other inland rock and scree	Medium
Inland cliff (High quality)	Sparsely vegetated land - Inland rock outcrop and scree habitats	High
Inland cliff	Sparsely vegetated land - Other inland rock and scree	Medium
Acidic inland cliff	Sparsely vegetated land - Inland rock outcrop and scree habitats	High
Basic inland cliff	Sparsely vegetated land - Inland rock outcrop and scree habitats	High
Scree	Sparsely vegetated land - Inland rock outcrop and scree habitats	High
Acidic scree	Sparsely vegetated land - Inland rock outcrop and scree habitats	High
Basic scree	Sparsely vegetated land - Inland rock outcrop and scree habitats	High
Limestone pavement	Sparsely vegetated land - Limestone pavement	V.High
Other natural rock exposure	Sparsely vegetated land - Other inland rock and scree	Medium
Other acidic natural rock exposure	Sparsely vegetated land - Other inland rock and scree	Medium
Other basic rock exposure	Sparsely vegetated land - Other inland rock and scree	Medium
Artificial rock exposures	Sparsely vegetated land - Other inland rock and scree	Medium
Artificial rock exposures	Sparsely vegetated land - Other inland rock and scree	Medium
Artificial rock exposures	Sparsely vegetated land - Other inland rock and scree	Medium
Artificial rock exposures	Sparsely vegetated land - Other inland rock and scree	Medium
Artificial rock exposures	Sparsely vegetated land - Other inland rock and scree	Medium
Artificial rock exposures	Sparsely vegetated land - Other inland rock and scree	Medium
Quarry	Urban - Active sand pit quarry or open cast mine	Low
Spoil heap	Urban - Active sand pit quarry or open cast mine	Low
Mine	Urban - Active sand pit quarry or open cast mine	Low
Refuse tip	Urban - Artificial unvegetated, unsealed surface	V.Low
Cultivated/disturbed ground	Cropland - Cereal crops	Low
Arable	Select most appropriate habitat within the 'Cropland' broad habitat type	Low
Amenity grassland	Grassland - Modified grassland	Low
Ephemeral / short perennial	Sparsely vegetated land - Ruderal/ephemeral	Low
Introduced shrub	Urban - Introduced shrub	Low
Fence	Urban - Built linear features	V.Low
Wall	Urban - Built linear features	V.Low
Built-up areas	Urban - Developed land; sealed surface	V.Low
Caravans	Urban - Developed land; sealed surface	V.Low
Sea wall (artificial materials)	Urban - Developed land; sealed surface	V.Low
Buildings	Urban - Developed land; sealed surface	V.Low
Bare ground	Urban - Vacant or derelict land	Low
Bare ground	Urban - Bare ground	Low

The Statutory Biodiversity Metric
Technical Data

Return to start page

All area habitats

Area habitat groups

Multipliers

Temporal multipliers

Enhancement temporal multipliers

Hedgerow data

Phase 1 - metric habitat translation tool

Watercourse data

Condition data

Unit shortfall calculations

Main menu

