TO BE READ IN CONJUNCTION WITH PLANNING STATEMENT

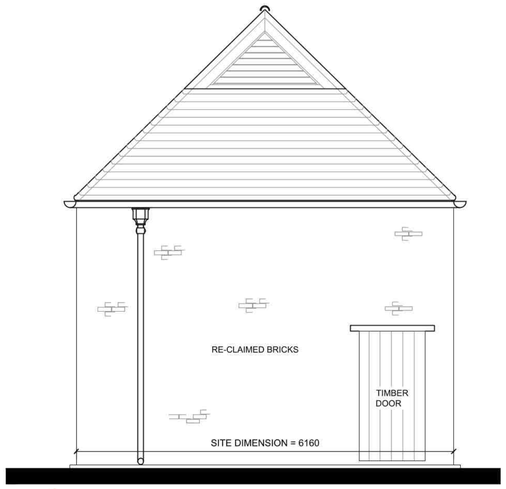

NORTH ELEVATION
SCALE 1:50

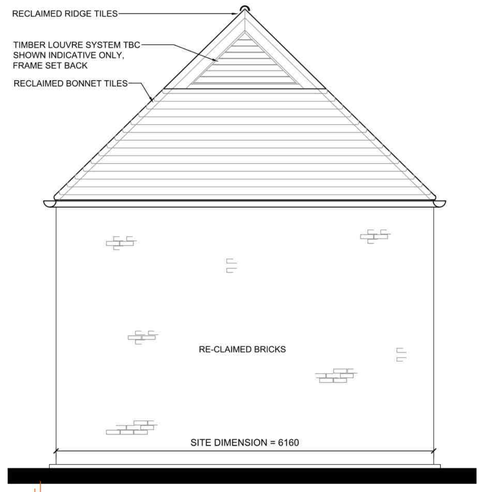

SOUTH ELEVATION
SCALE 1:50

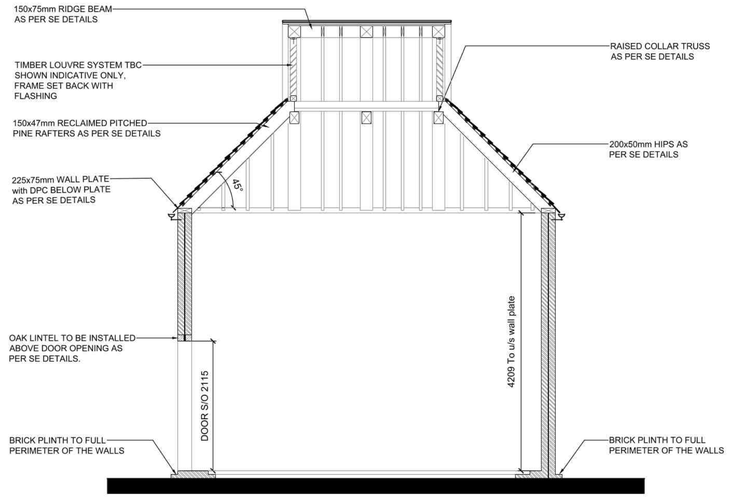

SECTION A-A
SCALE 1:50

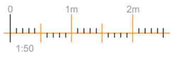

NOTE:

ALL TIMBERS TO BE RECLAIMED PITCHED PINE. SIZES STRICTLY AS PER SE DETAILS. ROOF FINISHES SPECIFICATION AS PER PLANNING STATEMENT

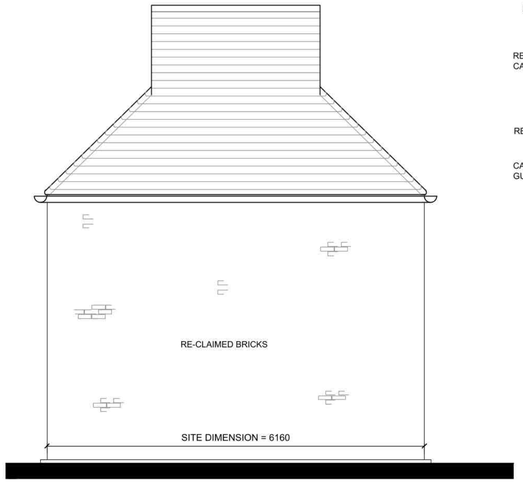

WEST ELEVATION
SCALE 1:50

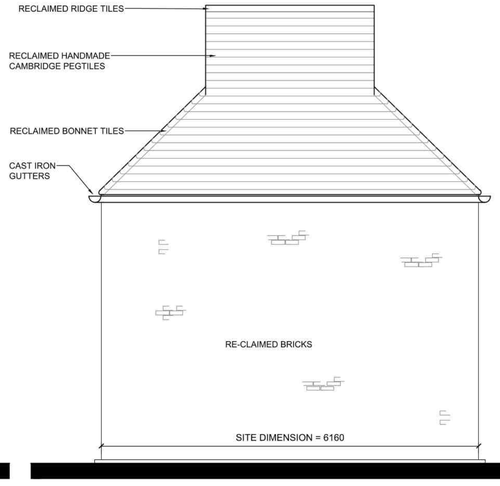

EAST ELEVATION
SCALE 1:50

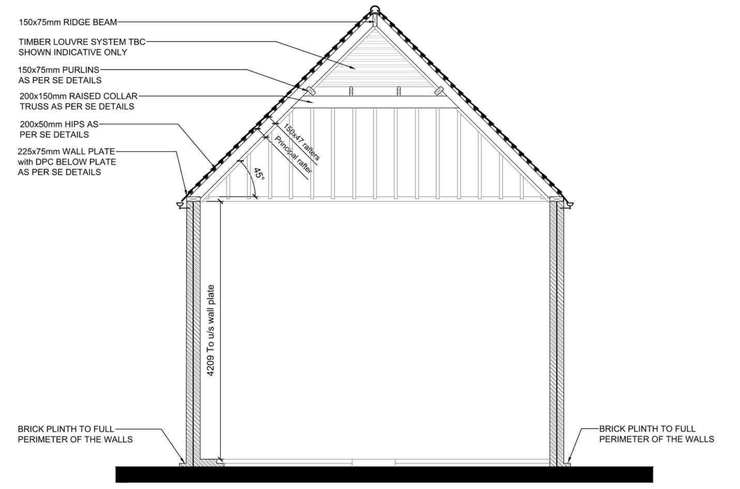

SECTION B-B
SCALE 1:50

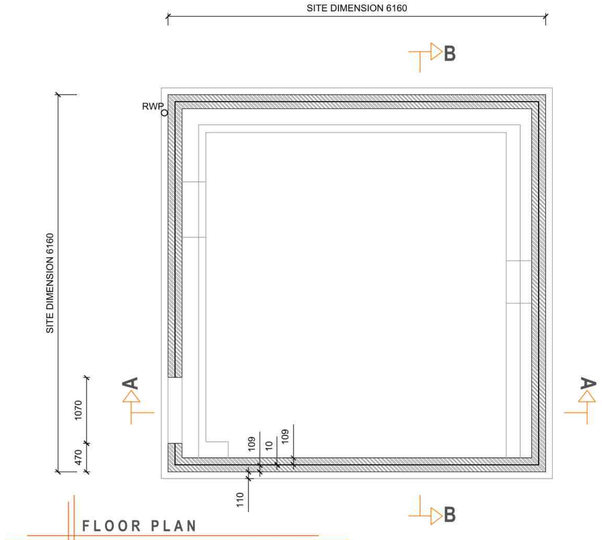

FLOOR PLAN
SCALE 1:50

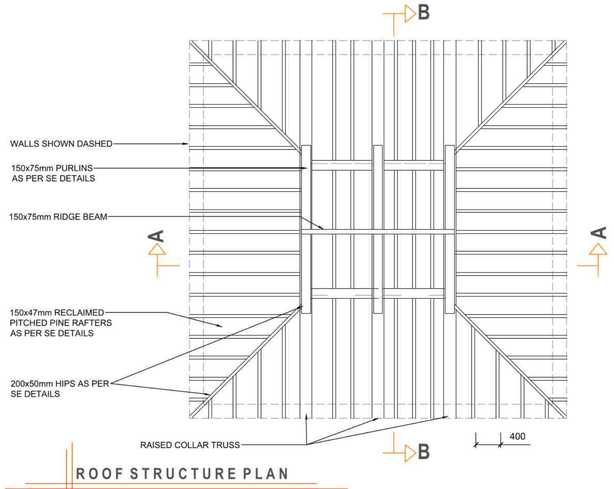

ROOF STRUCTURE PLAN
SCALE 1: 5 0

D	10/04/25	EP	Wall height, drain pipe
C	09/04/25	EP	Wall Plate, rafters & joists
B	31/10/24	LS	LA comments incorporated.
A	30/09/24	LS	Pre-app comments incorporated.
	19/10/23	LS	Initial issue

Date | Drawn | Revisions /status

Project
DOVECOTE
87 HIGH STREET
EARITH
PE28 3PN

Drawing title
PROPOSED
PLANS, SECTION
& ELEVATIONS

Harris McCormack Architects
harrismccormackarchitects.co.uk
ArcHaus Peterborough Road Wansford PE8 6JN
t 01780 433 334 architects@harrismccormack.co.uk

Project No.	Drawing No.	Rev
23-1298	002	D

Scale: @A1 1:50

This drawing is the copyright of Harris McCormack Architects
NOTE - Do not scale from this drawing
If you are in doubt ask any of the information on this drawing, ask for it to be verified. The contractor is to check and verify all dimensions on site before proceeding with the works. Alan Harris McCormack Architects of any discrepancies