DETAILING BY JPT DESIGN

WWW.JPTDESIGN.CO.UK



PROPOSED SIDE ELEVATION
SCALE 1:100



PROPOSED FRONT ELEVATION
SCALE 1:100

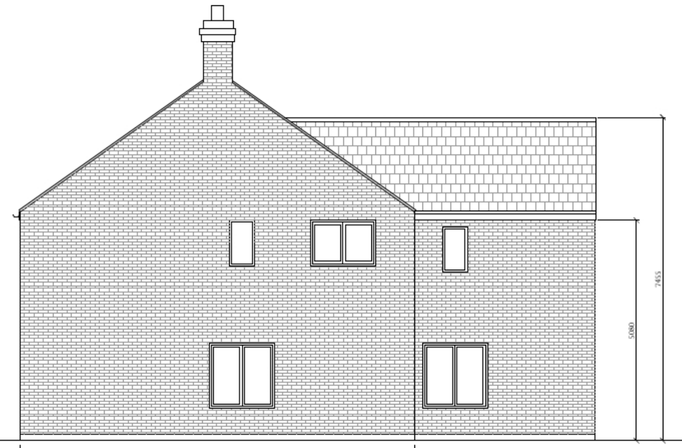

PROPOSED SIDE ELEVATION
SCALE 1:100

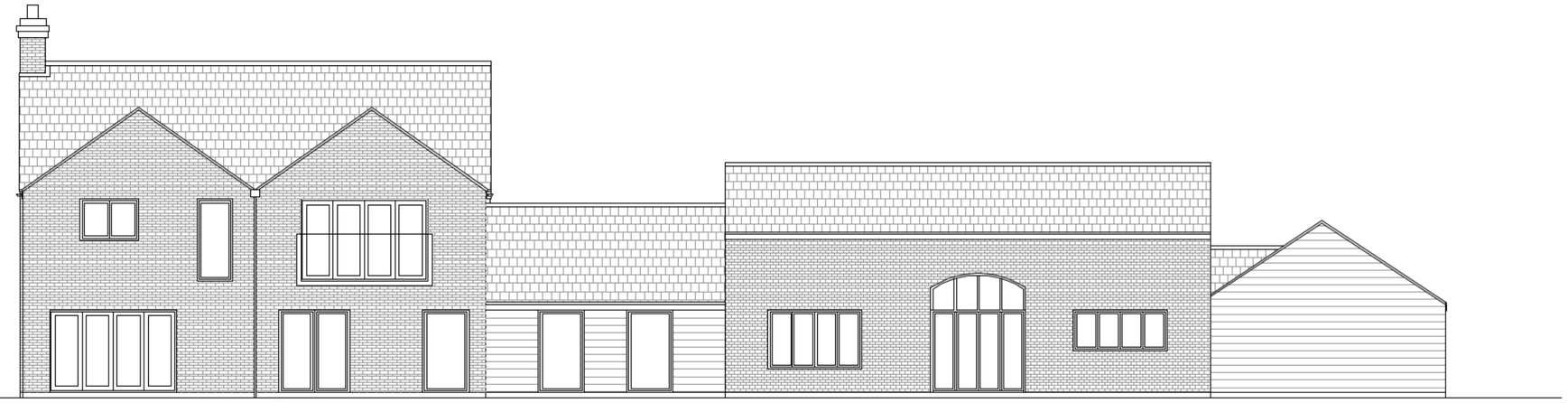

PROPOSED REAR ELEVATION
SCALE 1:100

NOTES :

1. ALL DIMENSIONS IN MILLIMETRES UNLESS OTHERWISE STATED.

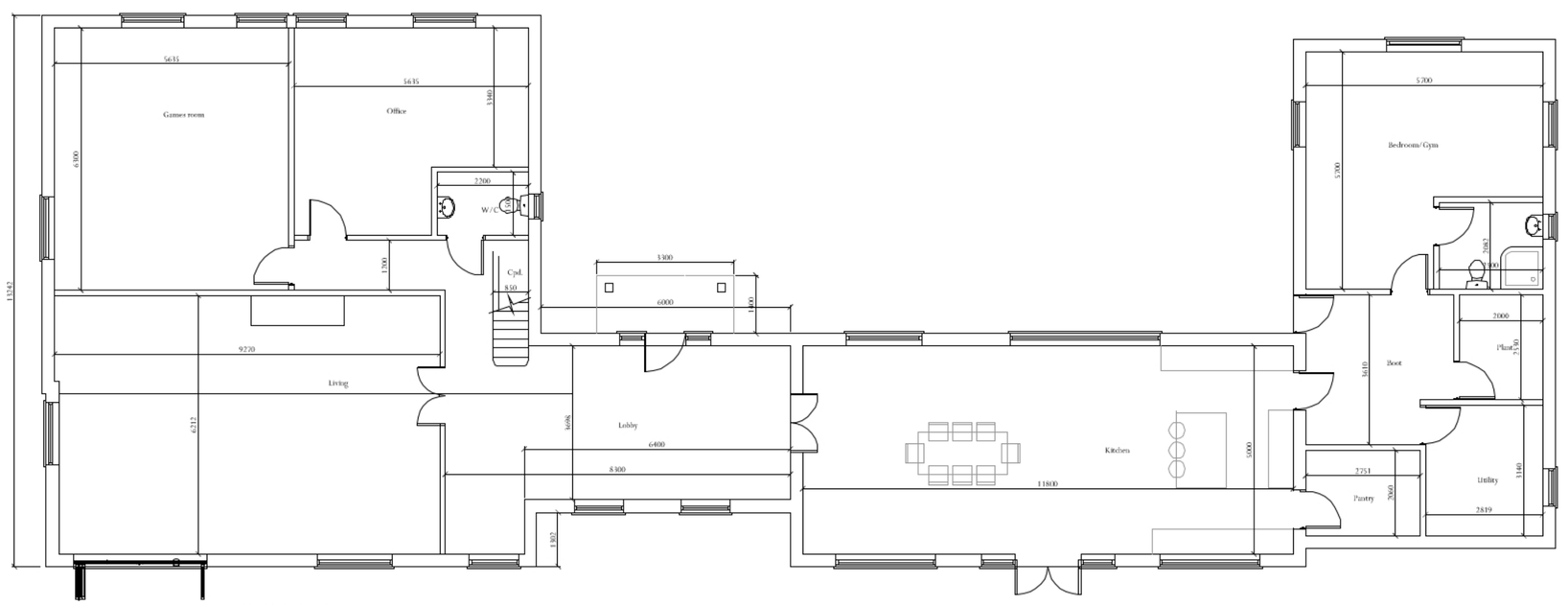

PROPOSED GROUND FLOOR PLAN (AREA = 353 sq.m)
SCALE 1:100

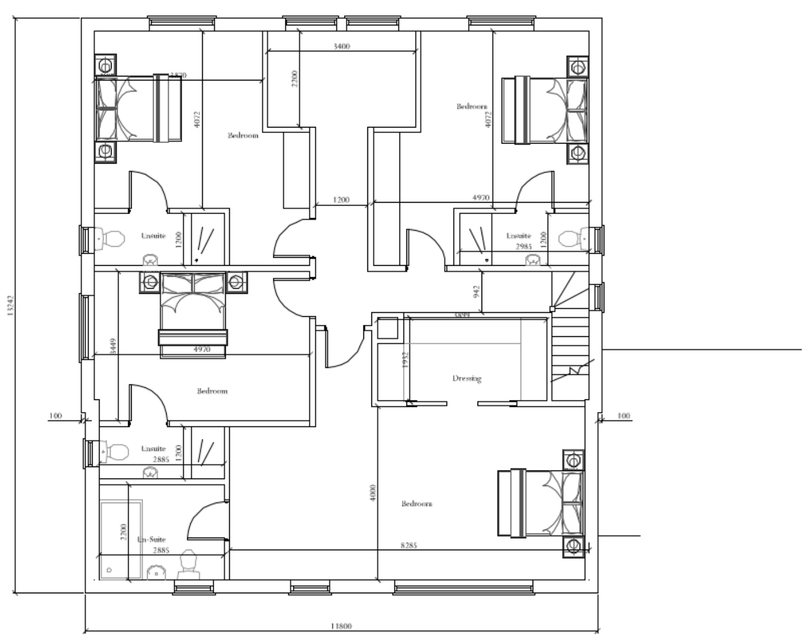

PROPOSED FIRST FLOOR PLAN
SCALE 1:100



This plan includes the following Licensed Data: OS MasterMap Black and White PDF Location Plan by the Ordnance Survey National Geographic Database and incorporating surveyed revision available at the date of production. Reproduction in whole or in part is prohibited without the prior permission of Ordnance Survey. The representation of a road, track or path is no evidence of a right of way. The representation of features, as lines, is no evidence of a property boundary.
© Crown copyright and database rights, 2016. Ordnance Survey 0100031673.

SCALE RULER

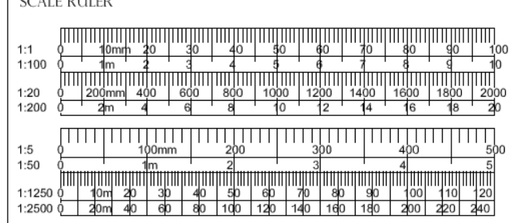

JPT DESIGN
RESIDENTIAL PLANNING & DEVELOPMENT ENGINEERING
THE STUDIO, 23 HALIFAX ROAD, UPPER CAMBOURNE CB23 6AX
WWW.JPTDESIGN.CO.UK

Drawing Title -

EXISTING & PROPOSED PLANS ,ELEVATIONS AND SITE PLANS

Client - MR & MRS CHAMBERLAIN

Address - RECTORY FARM, MOREBORNE ROAD, FOLKSWORTH

Scale - AS SHOWN @ A1 Date - APRIL 23

Dwg. No. - JPT/CLN/0423/002 Rev. E