© COPYRIGHT - ALL DOCUMENTS AND DRAWINGS PREPARED BY IAN WATERS DESIGN LTD. REMAIN THE PROPERTY OF THE CREATOR AND MAY NOT BE REPRODUCED WITHOUT CONSENT.

DRAWING NOTES :

DIMENSIONS : ARE TO BE VERIFIED ON SITE, CRITICAL DIMENSIONS TO BE CHECKED PROIR TO ANY WORKS.

LEVELS : SITE AND ORDINANCE DATUM LEVELS NOT SURVEYED / SHOWN.

BELOW GROUND SERVICES : GAS/ELECTRIC UTILITY ROUTES, SURFACE WATER, FOUL DRAINAGE ROUTES AND MANHOLE LOCATIONS AS DRAWN ARE INDICATIVE ONLY, ALL TO BE CHECKED / CONFIRMED ON SITE.

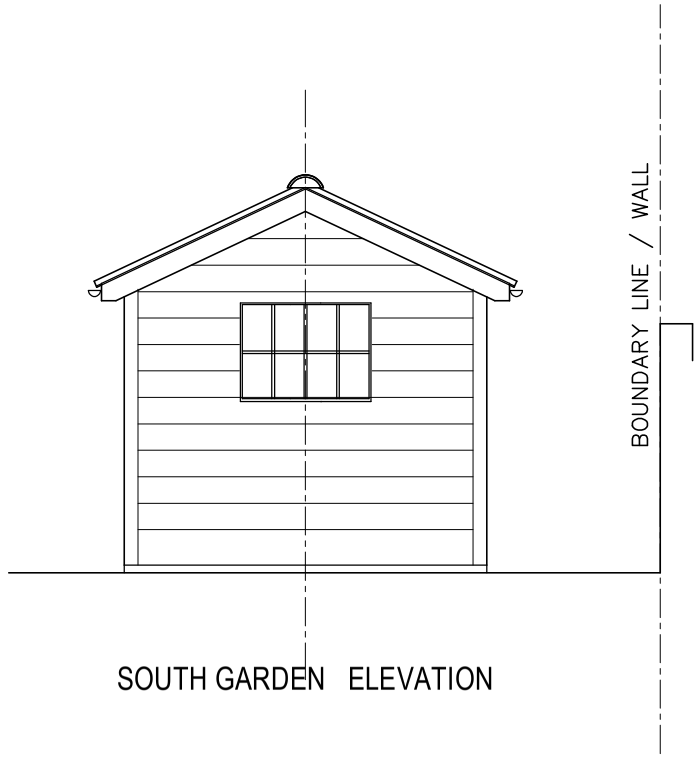

SOUTH GARDEN ELEVATION

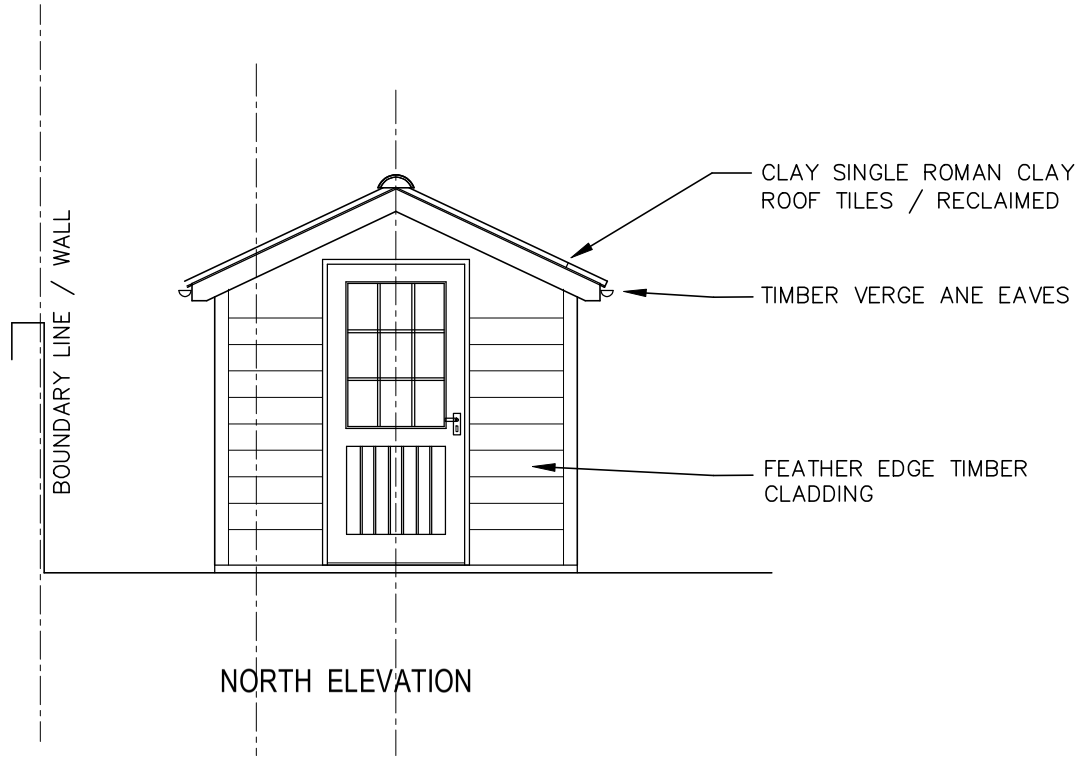

NORTH ELEVATION

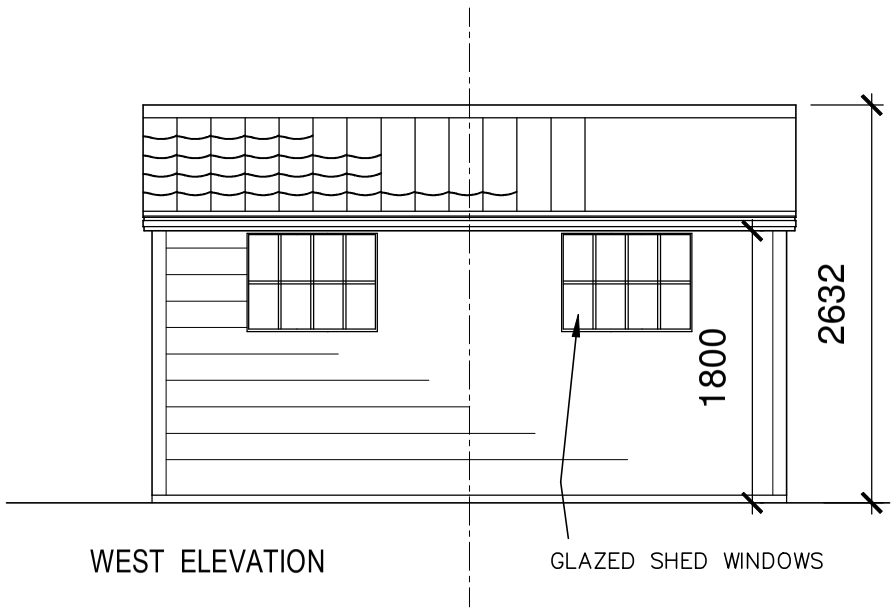

WEST ELEVATION

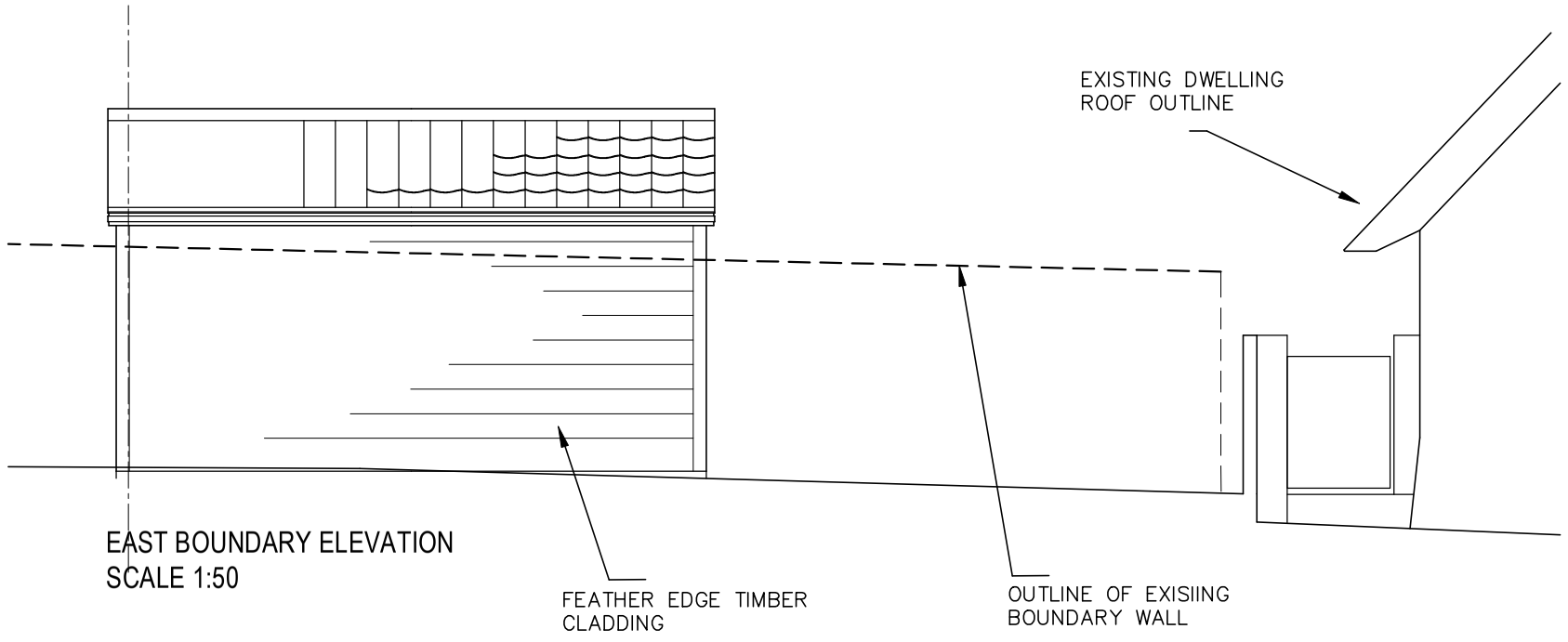

EAST BOUNDARY ELEVATION
SCALE 1:50

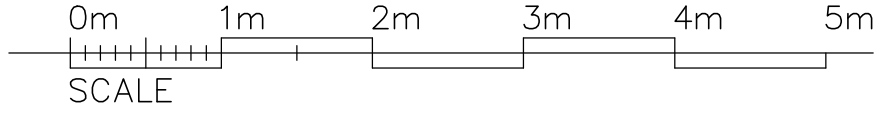

SCALE

IAN WATERS - Architecture
St Ives, Cambridgeshire. 01480 464777 ian.waters77@btinternet.com

AS PROPOSED – ELEVATIONS

GARDEN SHED
22 WOOD END, BLUNTISHAM,
CAMBRIDGESHIRE. PE28 3LE

FOR Ms Harwood

Date	JUNE 2024
Scale	1:50(A3)
Status	Planning
Drawing No	0284/300