Our Ref: 24/02148/FUL/263658/ET/KH

Your Ref: 24/02148/FUL

Confirmed Location: 518620,267833

Date: 02nd November 2026

For the attention of The Planning Department
Huntingdonshire Council

FISHER GERMAN LLP
Exolum Pipeline System Ltd
PO Box 7273
Ashby de la Zouch
Leicestershire
LE65 2BY

Tel: 0845 0701245
Email: Exolumpipelinesystem@fishergerman.co.uk
www.fishergerman.co.uk

Dear Sirs/Madam

Exolum Pipeline System Ltd – Affected Response – Planning Application
Location: Pasturelands, Taylors Lane, Buckden, PE19 5UW

Thank you for your consultation. We confirm that our client Exolum's apparatus will be affected by your proposals as indicated on the attached plan(s). The plan(s) supplied are intended for general guidance only and should not be relied upon for excavation or construction purposes. No guarantee is given regarding the accuracy of the information provided and to verify the true location of the pipeline you should contact Exolum to arrange a site visit. Their contact details are:

Central Services
Ashdon Road
Saffron Walden
Essex, CB10 2NF

Email: pipelinerow@exolum.com
Tel: 01799 564101

When contacting Exolum, please quote our unique reference **263658**, which is specific to this enquiry. Please note that you should contact Exolum within 28 days of the date of this letter to validate this enquiry, otherwise it will become void.

You should note that the interests of the Exolum are conserved by means of the Energy Act 2013, Part IV of the Act, and other legislation such as the Pipeline Safety Regulations 1996. It is, however, the Energy Act 2013 that prohibits any development and most intrusive activities within the Easement Strip without specific consent from Exolum. Exolum's Easement Strips are 6 metres wide and can incorporate other associated Exolum facilities.

Exolum will be able to provide guidance on the required procedures for entering a Works Consent and provide confirmation on permitted development and intrusive activities. The whole process of obtaining a Works Consent can take between four and six weeks depending on circumstances at the time of application.

To reiterate, you should not undertake any work or activity without first contacting Exolum for advice and, if required, a Works Consent. For a copy of Exolum's Managing Development and Works in Proximity to Exolum Pipelines, please visit:

https://exolum.com/varios/TPA/CGU.0011.ITG.NWE.UK%20Managing%20Development%20and%20Works%20in%20Proximity%20to%20Exolum%20Pipelines.pdf

Fisher German LLP is a limited liability partnership. Registered in England and Wales. Registered Number: OC317554. Registered Office: The Head Office, Ivanhoe Office Park, Ivanhoe Park Way, Ashby-De-La-Zouch, Leicestershire, England, LE65 2AB.
A list of members' is available for inspection at Head office.

This will provide you with practical information regarding the legislation that governs the Exolum.

You should also be aware that landowners and third parties have a duty of care not to carry out any works that have the potential to damage Exolum apparatus. This duty of care applies even if the works themselves are situated more than 3 metres from the pipeline. Examples of such works are mineral extraction, mining, explosives, piling and windfarms.

Please note that implementation of any unapproved work that affects the Exolum Easement Strip may result in serious consequences in terms of health and safety, expense and other attendant liabilities. In such cases it is the perpetrator of the act, together with any other promoting organisation, that shall be held fully accountable for any resulting damage.

Should you require any further assistance regarding this letter please contact the undersigned or alternatively, you can contact Exolum using the details provided above.

Yours faithfully

[redacted]

For and on behalf of FISHER GERMAN LLP (Exolum's Authorised Agent)

Enc. Location Plan

cc. Exolum Central Services

Fisher German, as agents acting for Exolum will store and process your data in full compliance with our legal obligations. We will pass your information to our client when required to do so to facilitate the ongoing contact process as the asset owner. Our client may need to share this information with other third-party partners to arrange access and to facilitate maintenance activities, where appropriate. This information will not be sold or made available for marketing purposes. Further details about how your data will be used can be found on our client's website www.exolum.com or by contacting them by email: ukinfo@exolum.com or telephone: 020 7657 1250

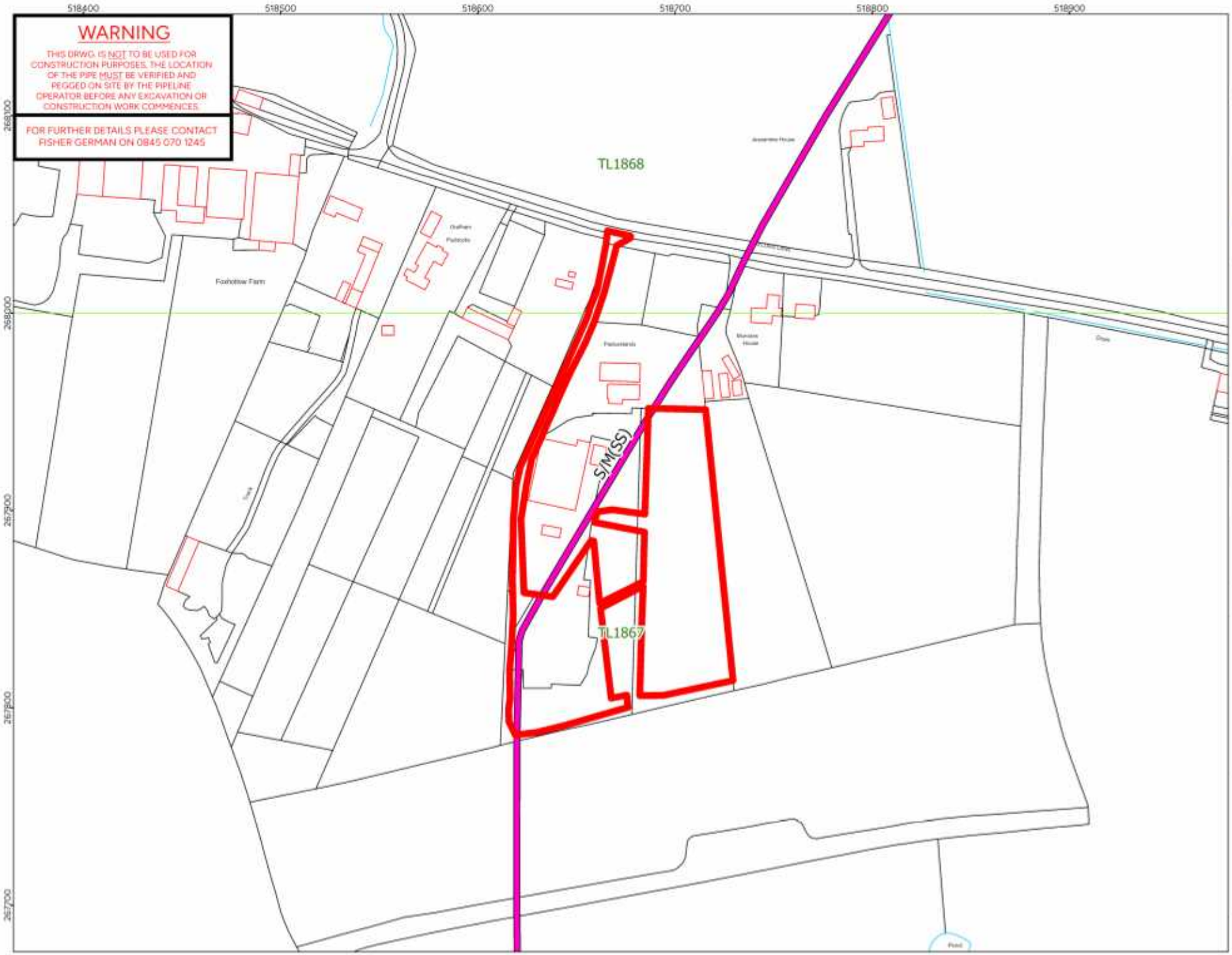

WARNING

THIS DRWG. IS NOT TO BE USED FOR CONSTRUCTION PURPOSES. THE LOCATION OF THE PIPE MUST BE VERIFIED AND PEGGED ON SITE BY THE PIPELINE OPERATOR BEFORE ANY EXCAVATION OR CONSTRUCTION WORK COMMENCES.

FOR FURTHER DETAILS PLEASE CONTACT FISHER GERMAN ON 0845 070 1245

N

0 12.5 25 50 Metres

OVERVIEW WINDOW



LEGEND:

EXOLUM

Cathodic Protection

FP. 105220-006

Nearest Postcode:
PE19 5UW

Latitude & Longitude:
53.349471 , -2.9875731

XY: 518673E 267914N m

CLIENT: exolum

TITLE:
LOCATION PLAN - EXTRACT OF PIPELINE SM(SS)

SCALE: 1:2,500 @ A4
DATE: 19/10/2026

© Crown copyright and database rights 2026 Ordnance Survey Licence Number AC0000849957

Ordnance Survey
Licensed Mapping

THIS DRAWING IS PROTECTED BY COPYRIGHT. IT MAY NOT BE REPRODUCED IN ANY FORM OR BY ANY PROJECTOR AND PURPOSE WITHOUT WRITTEN PERMISSION OF FISHER GERMAN LLP CHARTERED SURVEYORS.
Information sourced by HM Land Registry. Crown copyright and database rights 2026

fisher german

The Estates Office, Norman Court
Ashby de la Zouch,
Leicestershire, LE65 2UZ

0845 070 1245

DRAWING REF:
Huntingdonshire 24/02148/FUL

Issue Status

Planning

This drawing is copyright. Only figured dimensions to be worked to.

Revision		Drawn	Check	Date
P1	First Issue	AD	AD	08.10.24

Key

Location Plans

Redline Site Area (m2)

9,923.65

Blueline

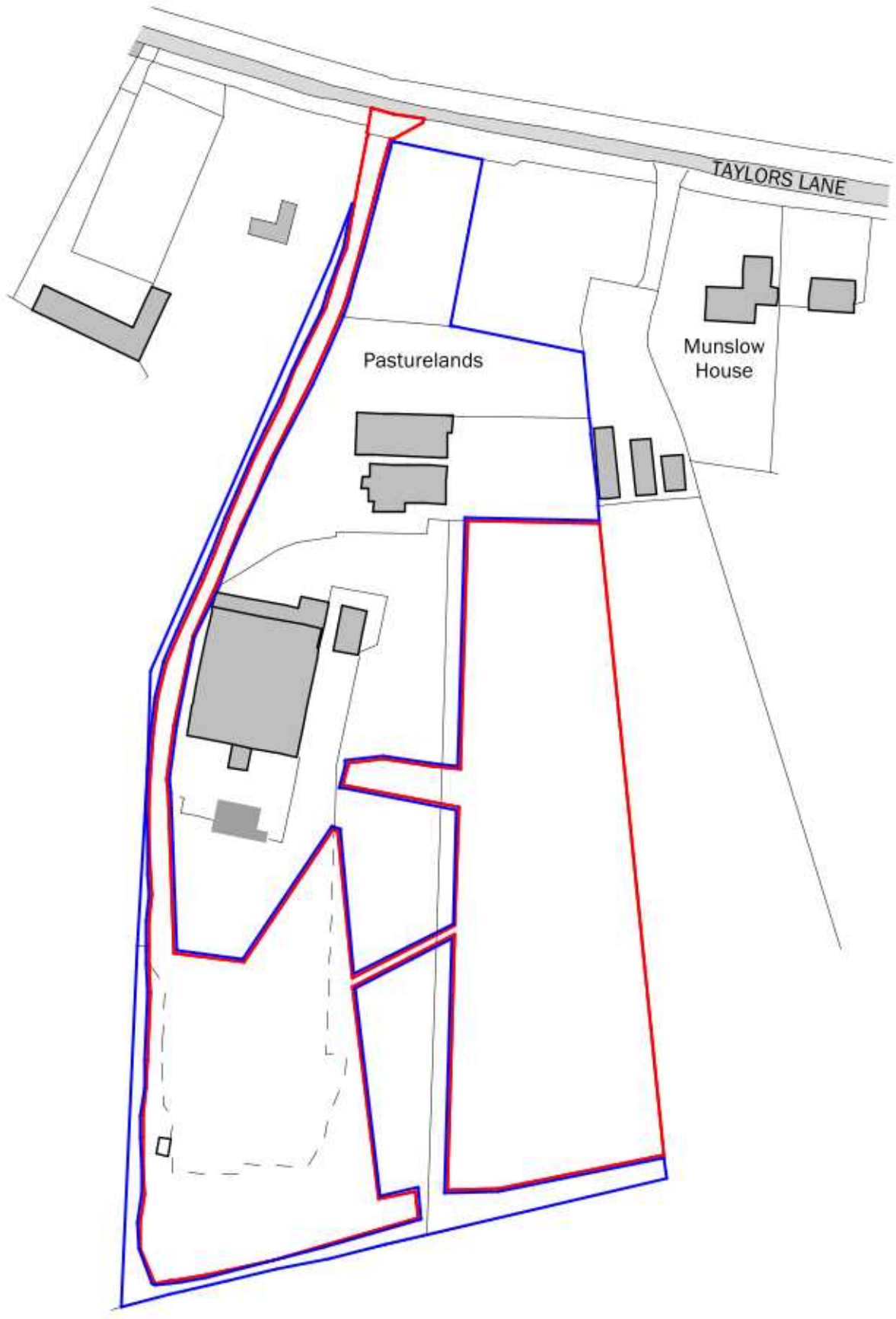

N

1:1250

0 30 60m

client
Magee

project
Pasturelands, Taylors Lane, Buckden
Proposed Site Improvements

drawing
Location Plan

date	20.05.24	scale	1:1250 @ A3
drawn	SK	check	AD

BROWN&CO
ARCHITECTURE + PLANNING
www.brown-co.com
Norwich 01603 629871 Humber 01483 421234
St Neots 01480 213811 Lincoln 01522 457800
Brown & Co Registered Office: The Atrium, St. Georges Street, Norwich, Norfolk, NR3 1AB
Registration no: OC302092 Registered in England & Wales

24	020	DL0001	P1

Map data shown may contain Ordnance Survey ® products supplied by Pear Technology Services Ltd;
© Crown Copyright and database rights from date shown above Ordnance Survey ® licence number 100005264

Issue Status

Planning

This drawing is copyright. Only figured dimensions to be worked to.

	Revision	Drawn	Check	Date
P1	First Issue	AD	AD	08.10.24
P2	Addition of Key Showing Area Types	PL	AD	15.01.25
P3	Pipe Alignment updated following survey Yard Area reduced to omit that over pipe	AD	AD	20.11.25
P4	Pipe protection and site routing indicated	AD	AD	31.03.26
P5	Adjustments to suit Exolum comment	AD	AD	11.05.26

Key

Area Type

Development Area

BNG Area

Grassed Area

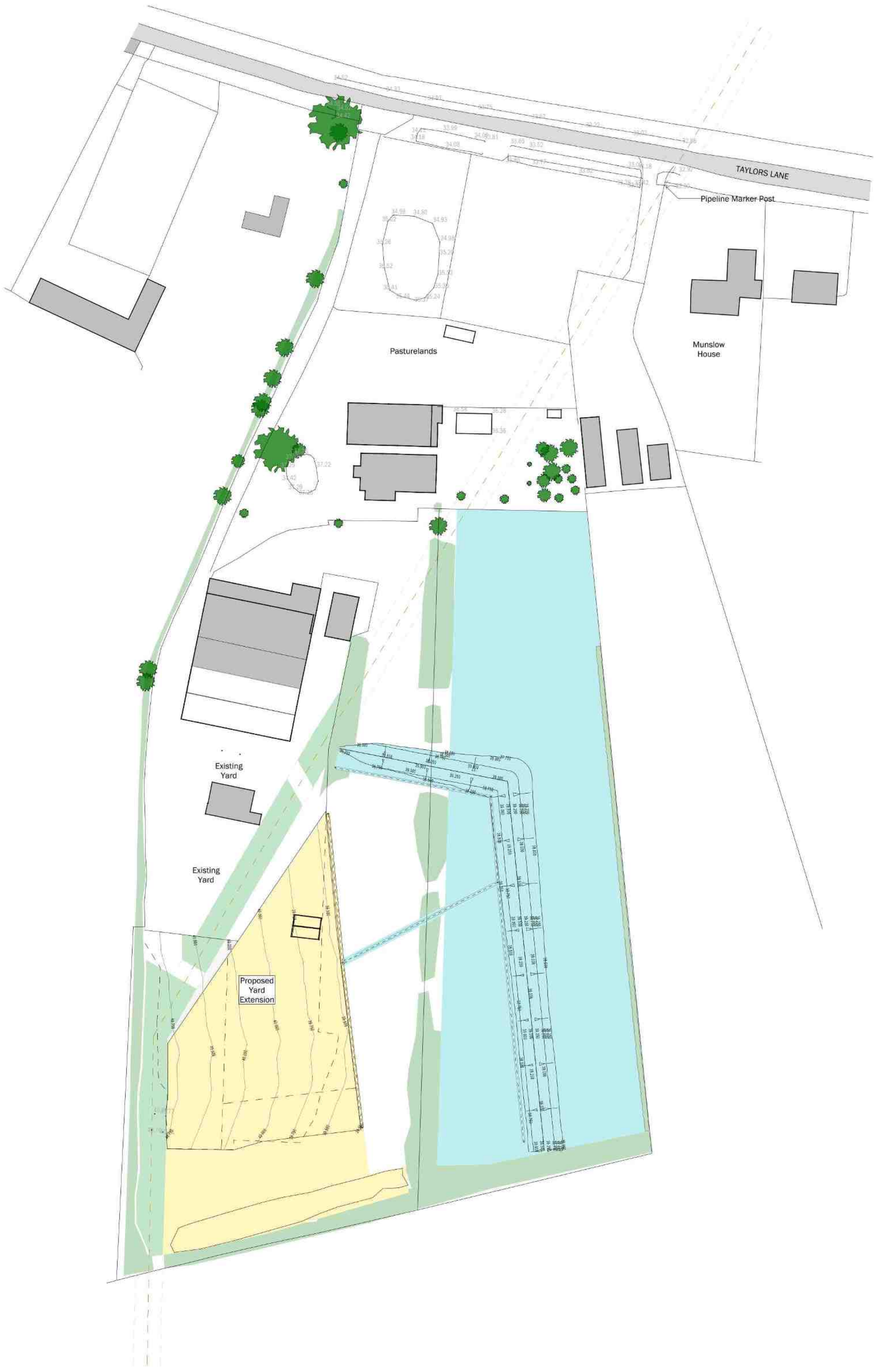

N

1:500
0 15 30 45

client
Magee

project
Pasturelands, Taylors Lane, Buckden
Proposed Site Improvements

drawing
Site Plan As Proposed

date	20.05.24	scale	1:500 @ A1
drawn	SK	check	AD

BROWN & Co
ARCHITECTURE + PLANNING
www.brown-co.com

Norwich 01603 629871
St Neots 01480 213811
Humber 01482 421234
Lincoln 01522 457800

Brown & Co Registered Office: The Atrium, St. George's Street, Norwich, Norfolk, NR3 1AB
Registration no: OC302092 Registered in England & Wales

24 | 020 | DK0001 | P5

Map data shown may contain Ordnance Survey ® products supplied by Pear Technology Services Ltd;
© Crown Copyright and database rights from date shown above Ordnance Survey ® licence number 100005264

www.huntsdc.gov.uk
Email: mail@huntsdc.gov.uk
Tel: 01480 388418

Planning Services, Pathfinder House, St Mary's Street, Huntingdon, Cambs, PE29 3TN

Huntingdonshire DISTRICT COUNCIL

Application for Planning Permission

Town and Country Planning Act 1990 (as amended)

Publication of applications on planning authority websites

Please note that the information provided on this application form and in supporting documents may be published on the Authority's website. If you require any further clarification, please contact the Authority's planning department.

Site Location

Disclaimer: We can only make recommendations based on the answers given in the questions.

If you cannot provide a postcode, the description of site location must be completed. Please provide the most accurate site description you can, to help locate the site - for example "field to the North of the Post Office".

Number

Suffix

Property Name

Pasturelands

Address Line 1

Taylors Lane

Address Line 2

Address Line 3

Cambridgeshire

Town/city

Buckden

Postcode

PE19 5UW

Description of site location must be completed if postcode is not known:

Easting (x)

518669

Northing (y)

267958

Description

Applicant Details

Name/Company

Title

Mr

First name

Andrew

Surname

Magee

Company Name

Address

Address line 1

Pasturelands, Taylors Lane

Address line 2

Address line 3

Buckden

Town/City

St neots

County

Cambridgeshire

Country

Postcode

PE19 5UW

Are you an agent acting on behalf of the applicant?

- [x] Yes
- [ ] No

Contact Details

Primary number

Secondary number

Fax number

Email address

Agent Details

Name/Company

Title

First name

Tom

Surname

Kilvert

Company Name

Brown & Co

Address

Address line 1

The Fairways

Address line 2

Wyboston Lakes

Address line 3

Great North Road, Wyboston

Town/City

St Neots

County

Country

United Kingdom

Postcode

MK443AL

Contact Details

Primary number

***** REDACTED ******

Secondary number

Fax number

Email address

***** REDACTED ******

Site Area

What is the measurement of the site area? (numeric characters only).

0.99

Unit

Hectares

Description of the Proposal

Please note in regard to:

- **Fire Statements** - From 1 August 2021, planning applications for buildings of over 18 metres (or 7 stories) tall containing more than one dwelling will require a 'Fire Statement' for the application to be considered valid. There are some exemptions. View government planning guidance on fire statements or access the fire statement template and guidance.
- **Permission In Principle** - If you are applying for Technical Details Consent on a site that has been granted Permission In Principle, please include the relevant details in the description below.
- **Public Service Infrastructure** - From 1 August 2021, applications for certain public service infrastructure developments will be eligible for faster determination timeframes. See help for further details or view government planning guidance on determination periods.

Description

Please describe details of the proposed development or works including any change of use

Change of land use to open storage use and extension to hardstanding, remodelling an existing earth bund and creation of an earth mound as a drainage solution (part retrospective).

Has the work or change of use already started?

- [x] Yes
- [ ] No

If yes, please state the date when the work or change of use started (date must be pre-application submission)

15/07/2019

Has the work or change of use been completed?

- [ ] Yes
- [x] No

Existing Use

Please describe the current use of the site

Incidental business use, general amenity and paddock land.

Is the site currently vacant?

◯ Yes
⊘ No

Does the proposal involve any of the following? If Yes, you will need to submit an appropriate contamination assessment with your application.

Land which is known to be contaminated

◯ Yes
⊘ No

Land where contamination is suspected for all or part of the site

◯ Yes
⊘ No

A proposed use that would be particularly vulnerable to the presence of contamination

◯ Yes
⊘ No

Materials

Does the proposed development require any materials to be used externally?

⊘ Yes
◯ No

Please provide a description of existing and proposed materials and finishes to be used externally (including type, colour and name for each material)

Type:
Other

Other (please specify):
Shipping container

Existing materials and finishes:

Proposed materials and finishes:
Corrugated Sheet Metal

Type:
Other

Other (please specify):
Steel Racking

Existing materials and finishes:

Proposed materials and finishes:
Steel Racking- red

Are you supplying additional information on submitted plans, drawings or a design and access statement?

- [x] Yes
- [ ] No

If Yes, please state references for the plans, drawings and/or design and access statement

24.020.DK0003_P1 - Plans And Elevations As Proposed Typical Storage Containers
24.020.DK0004_P1 - Plans And Elevations As Proposed Typical Racking Unit

Pedestrian and Vehicle Access, Roads and Rights of Way

Is a new or altered vehicular access proposed to or from the public highway?

- [ ] Yes
- [x] No

Is a new or altered pedestrian access proposed to or from the public highway?

- [ ] Yes
- [x] No

Are there any new public roads to be provided within the site?

- [ ] Yes
- [x] No

Are there any new public rights of way to be provided within or adjacent to the site?

- [ ] Yes
- [x] No

Do the proposals require any diversions/extinguishments and/or creation of rights of way?

- [ ] Yes
- [x] No

Vehicle Parking

Does the site have any existing vehicle/cycle parking spaces or will the proposed development add/remove any parking spaces?

- [ ] Yes
- [x] No

Trees and Hedges

Are there trees or hedges on the proposed development site?

- [ ] Yes
- [x] No

And/or: Are there trees or hedges on land adjacent to the proposed development site that could influence the development or might be important as part of the local landscape character?

- [ ] Yes
- [x] No

If Yes to either or both of the above, you may need to provide a full tree survey, at the discretion of the local planning authority. If a tree survey is required, this and the accompanying plan should be submitted alongside the application. The local planning authority should make clear on its website what the survey should contain, in accordance with the current 'BS5837: Trees in relation to design, demolition and construction - Recommendations'.

Assessment of Flood Risk

Is the site within an area at risk of flooding? (Check the location on the Government's Flood map for planning. You should also refer to national standing advice and your local planning authority requirements for information as necessary.)

◯ Yes
⊘ No

Is your proposal within 20 metres of a watercourse (e.g. river, stream or beck)?

◯ Yes
⊘ No

Will the proposal increase the flood risk elsewhere?

◯ Yes
⊘ No

How will surface water be disposed of?

☑ Sustainable drainage system

☐ Existing water course

☐ Soakaway

☐ Main sewer

☐ Pond/lake

Biodiversity and Geological Conservation

Is there a reasonable likelihood of the following being affected adversely or conserved and enhanced within the application site, or on land adjacent to or near the application site?

To assist in answering this question correctly, please refer to the help text which provides guidance on determining if any important biodiversity or geological conservation features may be present or nearby; and whether they are likely to be affected by the proposals.

a) Protected and priority species

◯ Yes, on the development site
◯ Yes, on land adjacent to or near the proposed development
⊘ No

b) Designated sites, important habitats or other biodiversity features

◯ Yes, on the development site
◯ Yes, on land adjacent to or near the proposed development
⊘ No

c) Features of geological conservation importance

◯ Yes, on the development site
◯ Yes, on land adjacent to or near the proposed development
⊘ No

Supporting information requirements

Where a development proposal is likely to affect features of biodiversity or geological conservation interest, you will need to submit, with the application, sufficient information and assessments to allow the local planning authority to determine the proposal.

Failure to submit all information required will result in your application being deemed invalid. It will not be considered valid until all information required by the local planning authority has been submitted.

Your local planning authority will be able to advise on the content of any assessments that may be required.

Biodiversity net gain

Biodiversity net gain is a legal requirement for planning permission introduced on 12 February 2024. All applications are required to either provide detailed information proving there will be a biodiversity increase; or explain why the requirement does not apply to the development.

Find out more about biodiversity net gain, and access digital tools from our partners that can help determine if you are exempt, or produce the biodiversity metric information required.

Do you believe that, if the development is granted permission, the general Biodiversity Gain Condition (as set out in Paragraph 13 of Schedule 7A of the Town and Country Planning Act 1990 (as amended)) would apply?

- [x] Yes
- [ ] No

Based on your site details, you are likely eligible to use our partner's online tool to create the metric sheet and all information and supporting documents and plans you need to comply with biodiversity net gain, including the metric sheet. Estimated time to complete is 45 minutes.

Please provide the pre-development biodiversity value of onsite habitats on the date of calculation

3

Please provide the date the onsite pre-development biodiversity value was calculated

23/10/2024

Note: This should be either the date of the application, or an earlier proposed date

If an earlier date, to the date of the planning application, has been used, please provide details why this date has been used

When was the version of the biodiversity metric used published?

23/07/2024

Please provide the reference or supporting document/plan names for the:
i. Biodiversity metric calculation
ii. Onsite irreplaceable habitats (if applicable)
iii. Onsite habitats existing on the date of the application for planning permission (if applicable)

Document/Plan:
Biodiversity metric calculation

Document name/reference:
The Statutory Biodiversity Metric Calculation Tool_Pasturelands_BCEnv.24.0010.AP056651_ACTUAL.1

Note: You must supply a complete biodiversity metric calculation with your application. Plans must be drawn to an identified scale, and show the direction of North.

Has there been any loss (or degradation) of any onsite habitat(s), resulting from activities carried out before the date the onsite pre-development biodiversity value was calculated. Either:
- on or after 30 January 2020 which were not in accordance with a planning permission; or
- on or after 25 August 2023 which were in accordance with a planning permission?

- [x] Yes
- [ ] No

Please provide the pre-development value of the onsite habitat before these activities were carried out

3

Please provide the date the pre-development biodiversity value was calculated?

23/10/2024

Please provide supporting evidence

Please see the attached BNG Assessment

Does the development site have irreplaceable habitats (corresponding to the descriptions in Column 1 of the Schedule in the Biodiversity Gain Requirements (Irreplaceable Habitat) Regulations (2023)) which are:
i. on land to which the application relates; and
ii. exist on the date of the application for planning permission, (or an earlier agreed date)

◯ Yes
⊘ No

Foul Sewage

Please state how foul sewage is to be disposed of:

☐ Mains sewer
☐ Septic tank
☐ Package treatment plant
☐ Cess pit
☑ Other
☐ Unknown

Other

N/A

Are you proposing to connect to the existing drainage system?

⊘ Yes
◯ No
◯ Unknown

If Yes, please include the details of the existing system on the application drawings and state the plan(s)/drawing(s) references

3258-02A (Site Plan)
3258-07 (Land Drainage Plan)

Waste Storage and Collection

Do the plans incorporate areas to store and aid the collection of waste?

◯ Yes
⊘ No

Have arrangements been made for the separate storage and collection of recyclable waste?

◯ Yes
⊘ No

Trade Effluent

Does the proposal involve the need to dispose of trade effluents or trade waste?

◯ Yes
⊘ No

Residential/Dwelling Units

Does your proposal include the gain, loss or change of use of residential units?

◯ Yes
⊘ No

All Types of Development: Non-Residential Floorspace

Does your proposal involve the loss, gain or change of use of non-residential floorspace?
Note that 'non-residential' in this context covers all uses except Use Class C3 Dwellinghouses.

⊘ Yes
◯ No

Please add details of the Use Classes and floorspace.

Use Class:
B8 - Storage or distribution

Existing gross internal floorspace (square metres) (a):
0

Gross internal floorspace to be lost by change of use or demolition (square metres) (b):
0

Total gross new internal floorspace proposed (including changes of use) (square metres) (c):
29.2

Net additional gross internal floorspace following development (square metres) (d = c - a):
29.2

Totals	Existing gross internal floorspace (square metres) (a)	Gross internal floorspace to be lost by change of use or demolition (square metres) (b)	Total gross new internal floorspace proposed (including changes of use) (square metres) (c)	Net additional gross internal floorspace following development (square metres) (d = c - a)
	0	0	29.2	29.2

Employment

Are there any existing employees on the site or will the proposed development increase or decrease the number of employees?

◯ Yes
⊘ No

Hours of Opening

Are Hours of Opening relevant to this proposal?

◯ Yes
⊘ No

Industrial or Commercial Processes and Machinery

Does this proposal involve the carrying out of industrial or commercial activities and processes?

◯ Yes
⊘ No

Is the proposal for a waste management development?

◯ Yes
⊘ No

Hazardous Substances

Does the proposal involve the use or storage of Hazardous Substances?

◯ Yes
⊘ No

Site Visit

Can the site be seen from a public road, public footpath, bridleway or other public land?

⊘ Yes
◯ No

If the planning authority needs to make an appointment to carry out a site visit, whom should they contact?

⊘ The agent
◯ The applicant
◯ Other person

Pre-application Advice

Has assistance or prior advice been sought from the local authority about this application?

◯ Yes
⊘ No

Authority Employee/Member

With respect to the Authority, is the applicant and/or agent one of the following:
(a) a member of staff
(b) an elected member
(c) related to a member of staff
(d) related to an elected member

It is an important principle of decision-making that the process is open and transparent.

For the purposes of this question, "related to" means related, by birth or otherwise, closely enough that a fair-minded and informed observer, having considered the facts, would conclude that there was bias on the part of the decision-maker in the Local Planning Authority.

Do any of the above statements apply?

◯ Yes
⊘ No

Ownership Certificates and Agricultural Land Declaration

Certificates under Article 14 - Town and Country Planning (Development Management Procedure) (England) Order 2015 (as amended)

Please answer the following questions to determine which Certificate of Ownership you need to complete: A, B, C or D.

Is the applicant the sole owner of all the land to which this application relates; and has the applicant been the sole owner for more than 21 days?

- [x] Yes
- [ ] No

Is any of the land to which the application relates part of an Agricultural Holding?

- [ ] Yes
- [x] No

Certificate Of Ownership - Certificate A

I certify/The applicant certifies that on the day 21 days before the date of this application nobody except myself/ the applicant was the owner* of any part of the land or building to which the application relates, and that none of the land to which the application relates is, or is part of, an agricultural holding**

*** "owner" is a person with a freehold interest or leasehold interest with at least 7 years left to run.**

**** "agricultural holding" has the meaning given by reference to the definition of "agricultural tenant" in section 65(8) of the Act.**

NOTE: You should sign Certificate B, C or D, as appropriate, if you are the sole owner of the land or building to which the application relates but the land is, or is part of, an agricultural holding.

Person Role

- [ ] The Applicant
- [x] The Agent

Title

First Name

Tom

Surname

Kilvert

Declaration Date

15/11/2024

- [x] Declaration made

Declaration

I/We hereby apply for Full planning permission as described in the questions answered, details provided, and the accompanying plans/drawings and additional information.
I/We confirm that, to the best of my/our knowledge, any facts stated are true and accurate and any opinions given are the genuine opinions of the person(s) giving them.
I/We also accept that, in accordance with the Planning Portal's terms and conditions:
- Once submitted, this information will be made available to the Local Planning Authority and, once validated by them, be published as part of a public register and on the authority's website;
- Our system will automatically generate and send you emails in regard to the submission of this application.

☑ I / We agree to the outlined declaration

Signed

Tom Kilvert

Date

15/11/2024