0 0.5 1.0 2.0 3.0 4.0 5.0M

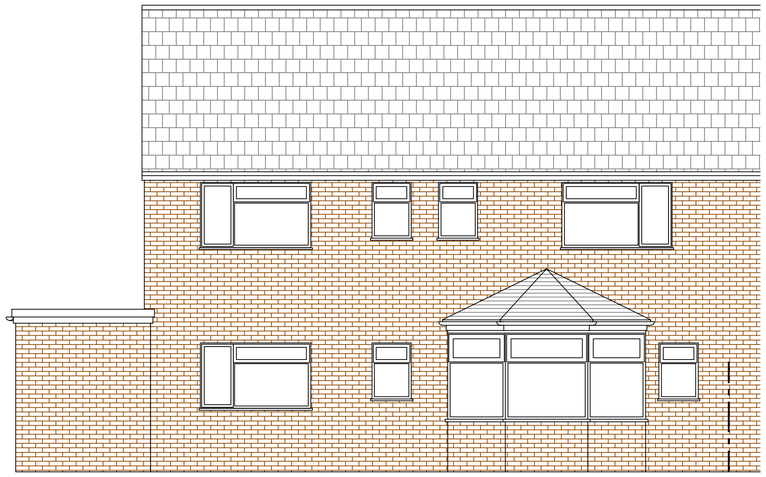

Proposed Southwest (Rear) Elevation

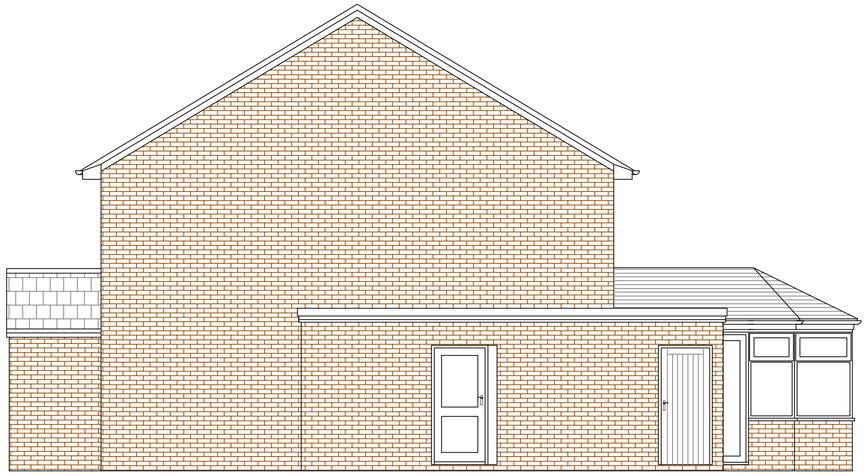

Proposed Northwest (Side) Elevation

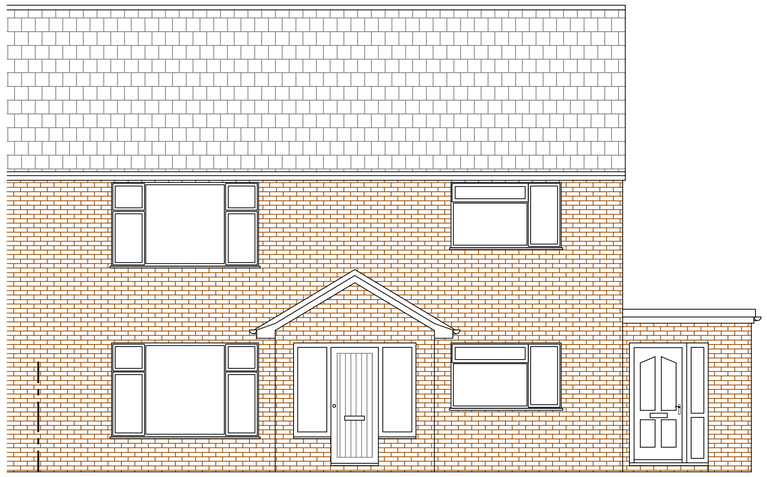

Proposed Northeast (Front) Elevation

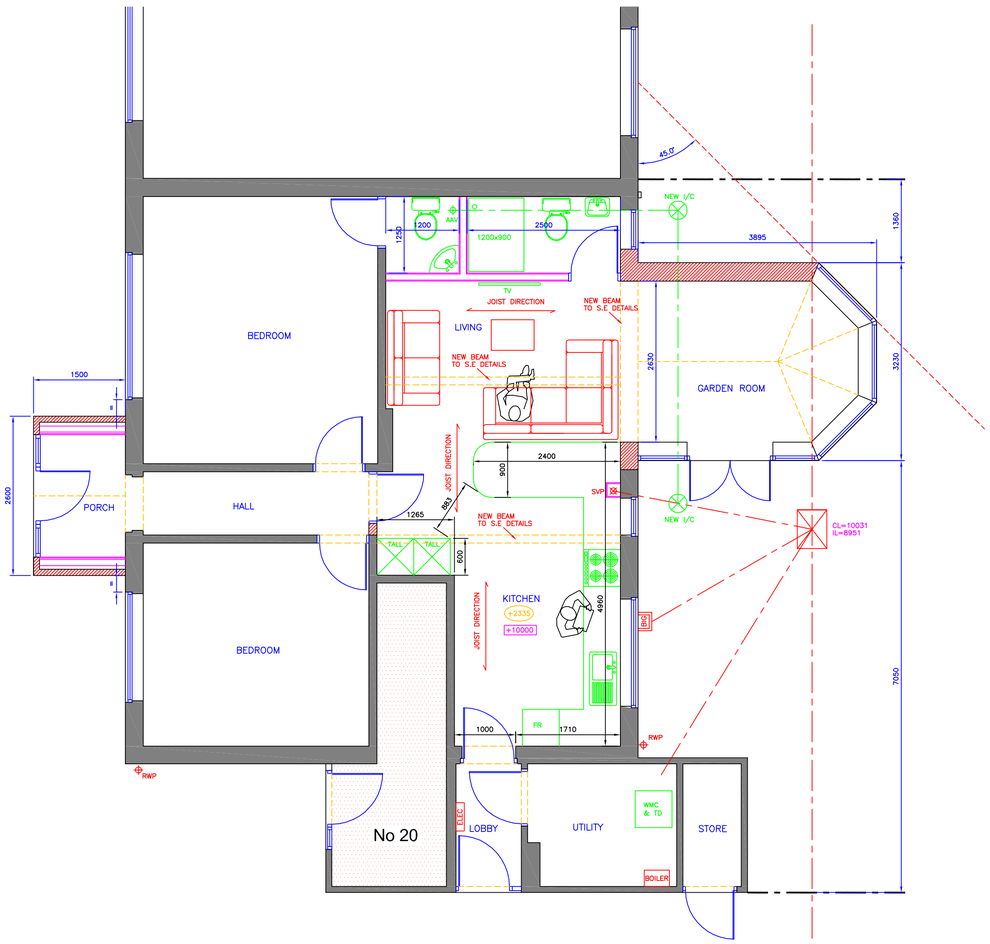


Proposed Ground Floor Layout/Site Plan

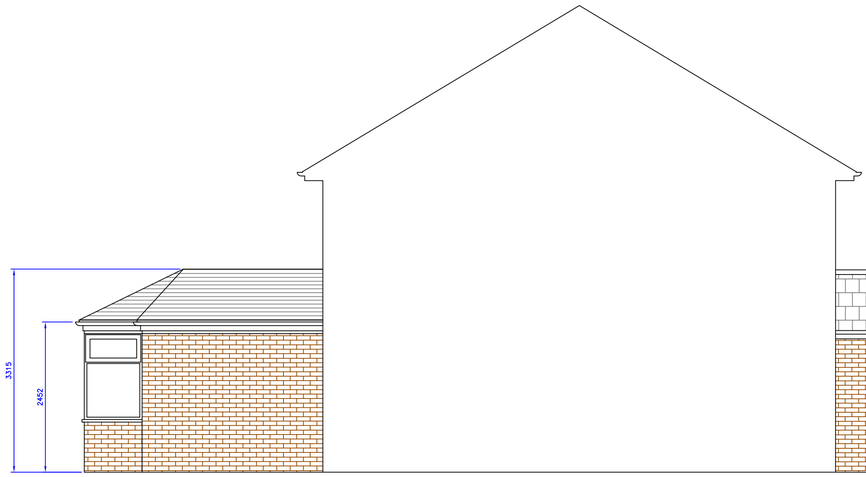


Proposed Southeast (Sectional) Elevation

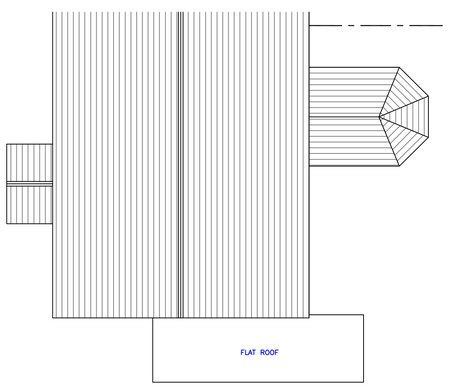


Proposed Roof Plan 1:100 0 0.5 1.0 2.0 3.0 4.0 5.0M

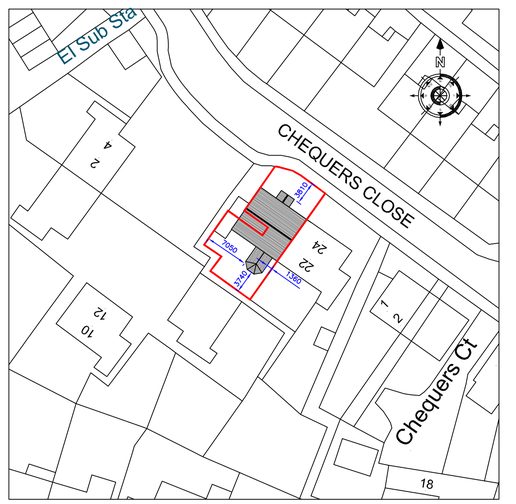


Block Plan 1:500 0 5 10 20 30 40 50M

REV DESCRIPTION DATE BY


36 Longstanton Road
Over
Cambridgeshire
CB24 5PP
t. 07970 166 956
e. visualcreationslimited@gmail.com


| | |
|---|---|
| CLIENT: | Jon Beal |
| PROJECT: | 18 CHEQURES CLOSE<br>FENSTANTON<br>CAMBRIDGESHIRE<br>PE28 9QY |
| TITLE: | PROPOSED<br>LAYOUTS, ELEVATIONS<br>& BLOCK PLAN |
| SCALE: | 1:50@A1 WITH 1: 100<br>& 1:500 INLAYS |
| DATE | 19.11.2025 |
| DRAWN BY: | P.W |
| CAD REF: | 18CHEQCL-FENST1-01b |
| DWG No : | 18CHEQCL-FENST1-02 |


DO NOT SCALE FROM THIS DRAWING. THIS DRAWING IS THE PROPERTY OF VISUAL CREATIONS Ltd. UNDER THE COPYRIGHT LAW NO COPIES OF THIS DRAWING CAN BE MADE UNLESS AUTHORISED.