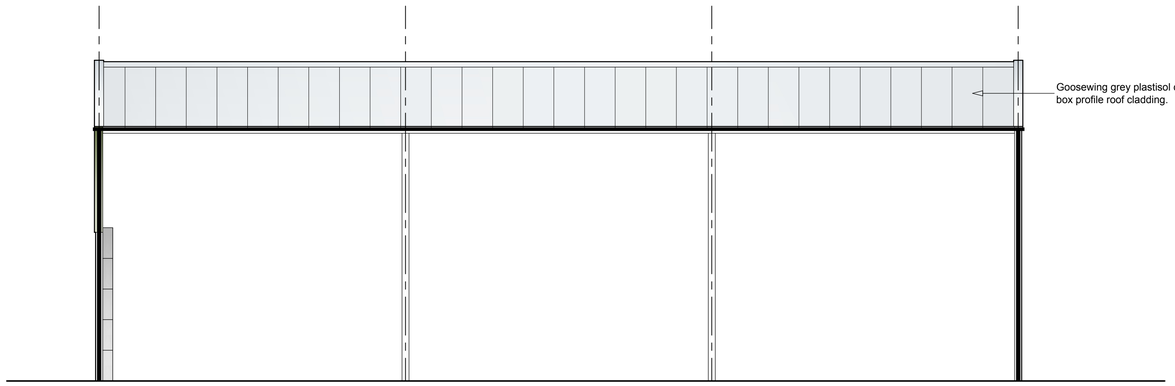

North East Elevation

Scale 1 : 100

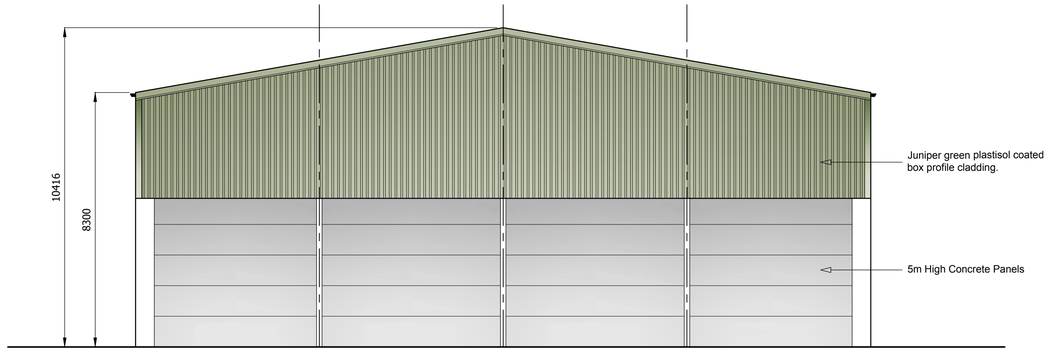

South East Elevation

Scale 1 : 100

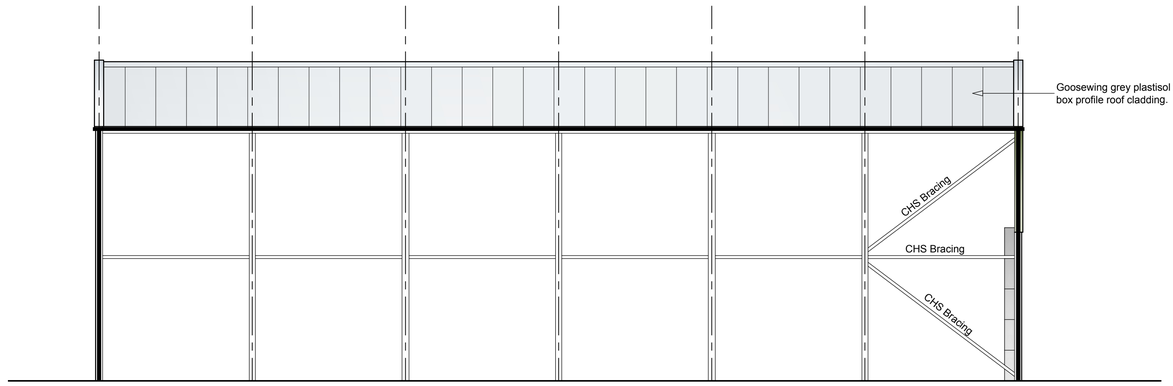

South West Elevation

Scale 1 : 100

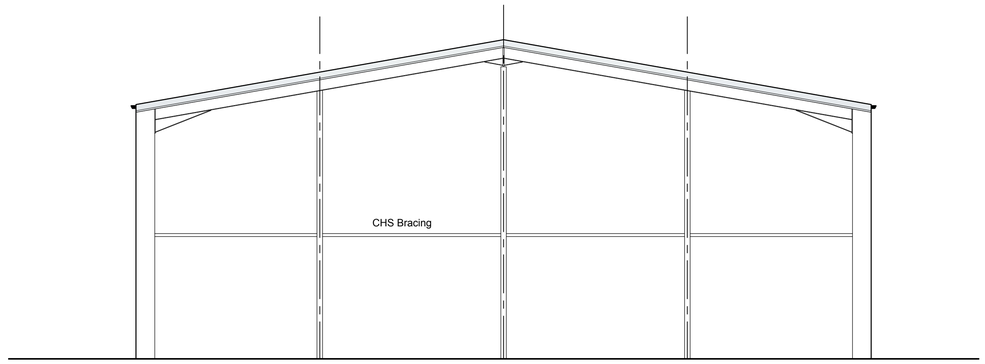

North West Elevation

Scale 1 : 100



SCALE 1:50



SCALE 1:100

PLANNING PURPOSES ONLY.

Notes:

1) The contractor to confirm details of the existing structure are correct prior to commencement of any works. if there are any discrepancies please contact us.

2) Soakaways are to be a minimum of 5.0m away from any building and 10.0m away from any water course.

3) All drainage details are indicative and should there be any discrepancies, please contact us to review or agree with the building control officer.

4) Contractor to locate the position of any existing services prior to excavation.

5) In any project in which a Party Wall Agreement is required, it is the contractor/ client responsibility.

Rev.	Revision Description	Drn			Date

AJS-REES
DEVELOPMENTS
60 Carter Street, Uttoxeter, Staffordshire, ST14 8EU
01889 303144 info@ajs-rees.com

Client:
Sundown Products Ltd.
Station Road
PE28 0JY

Title:
Proposed
Replacement Fire Damaged Building
Elevations

Drawn by:	Date:	Index No.:
Startin & Co	October 2021	

Scales:
As shown, Paper Size A1.

Drawing No: 2026-5074-003

Revision