NOTES:
- Drawing is copyright of Runcorn Architects Ltd.
- The scale ruler drawn below is a guide; contact Architects for any specific onsite dimensions required not noted in writing on drawing details.
- It is the responsibility of the Client/ Employer to ensure Architect and Contractor are aware of all known legal issues, covenants, and the location of services (both underground and overhead) prior to each stage of works.

Scale Ruler



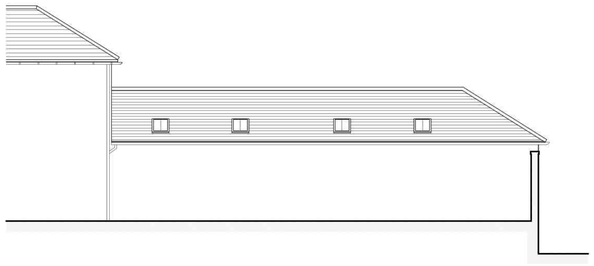

Proposed South Elevation
1:100 @ A1



Proposed East Elevation
1:100 @ A1



Proposed North Elevation
1:100 @ A1

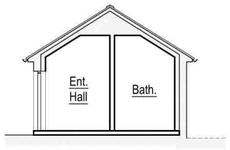

Proposed Section A-A
1:100 @ A1

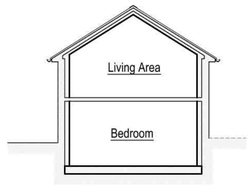

Proposed Section B-B
1:100 @ A1

MATERIAL NOTES

Roof;
Slate roof tiles retained.

Walls;
Brick to match existing for infill areas.

Windows & Doors;
UPVC windows and doors.

Rainwater Goods;
Black UPVC gutters and downpipes.

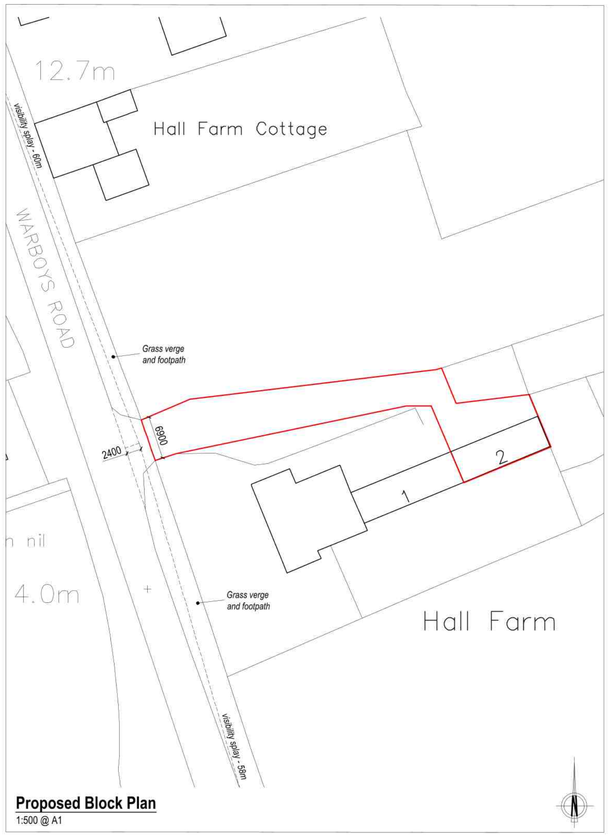

Proposed Block Plan
1:500 @ A1

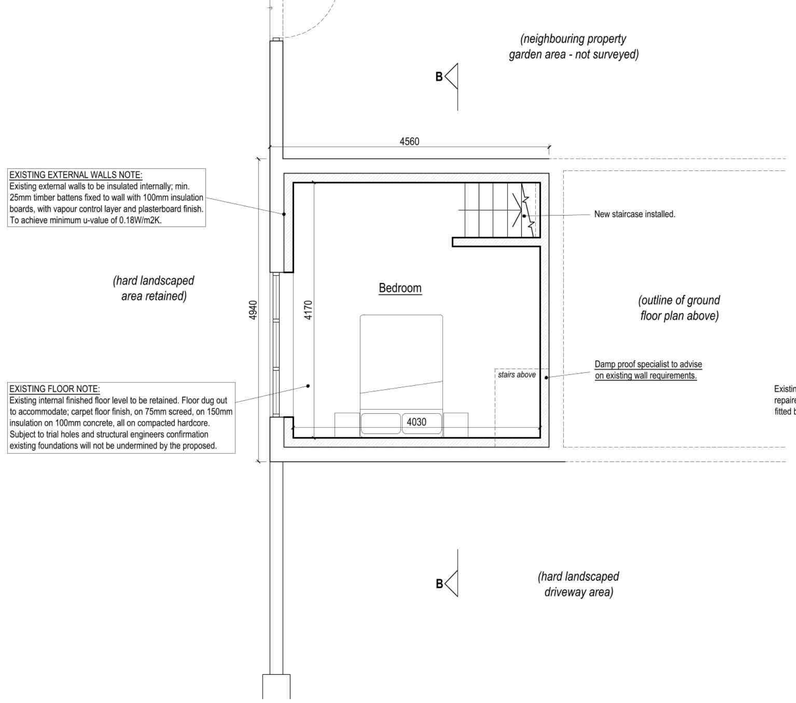

Proposed Lower Ground Floor Plan
1:50 @ A1

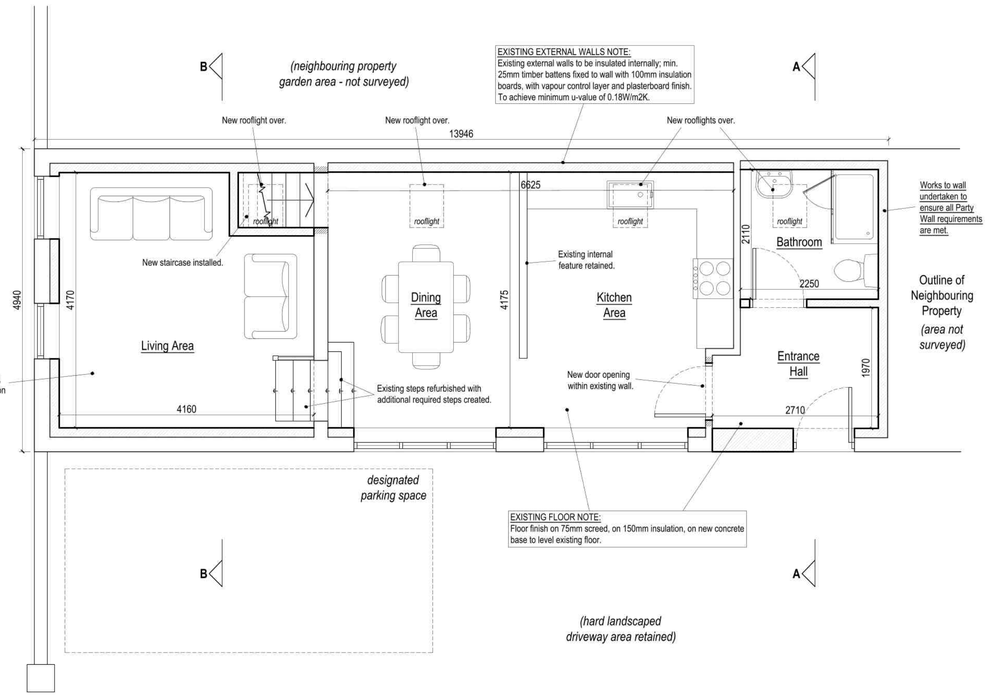

Proposed Ground Floor Plan
1:50 @ A1

REVISION	DATE	DESCRIPTION
e.	14.11.24	Access dims added - TR
d.	23.09.24	Dimensions added to floorplans - TR
c.	15.07.24	Updated in line with clients comments - TR
b.	11.07.24	Updated in line with clients comments - TR
a.	09.07.24	Updated in line with clients comments - TR

RUNCORN architects
www.runcornarchitects.co.uk
01572 842115
tom@runcornarchitects.co.uk

CLIENT
Mr P. Horsford

PROJECT
Proposed Works at;
Hall Farmhouse, Warboys Road,
Bury, Huntingdon. PE26 2NU.

DRAWING TYPE & DETAILS
Planning Drawing;
Proposed Elevs, Plans & Sections

SCALE & PAPER
1 : 50, 100 & 500 @ A1

DATE
July 2024

DRAWN & CHECKED
TR

PROJECT REF.
2024 / 29

DRAWING NO. & REVISION
02e