© RHOCHI ARCHITECTURE & DESIGN LTD

Do not scale from this drawing.
All dimensions to be checked on site and any discrepancies to be reported.
Units shown are in 'mm' unless otherwise stated.

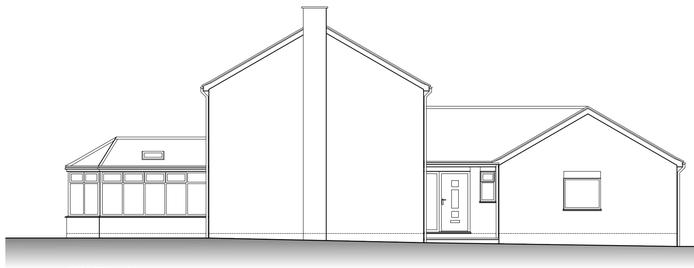

Side Elevation

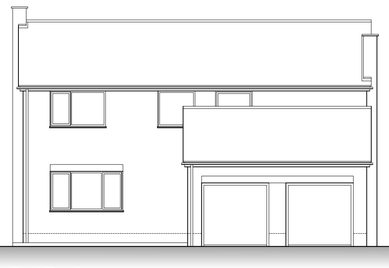

Front Elevation

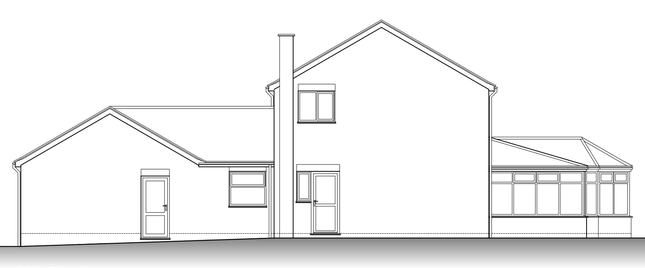

Side Elevation



Rear Elevation

Elevations - As Existing

0 1 2 3 4 5m
scale - 1:100

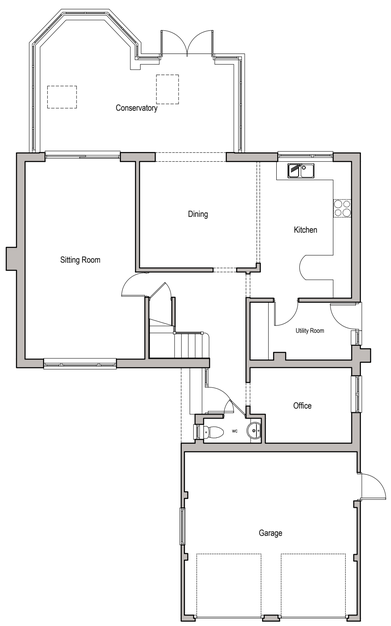

Ground Floor Plan - As Existing

0 1 2 3 4 5m
scale - 1:100

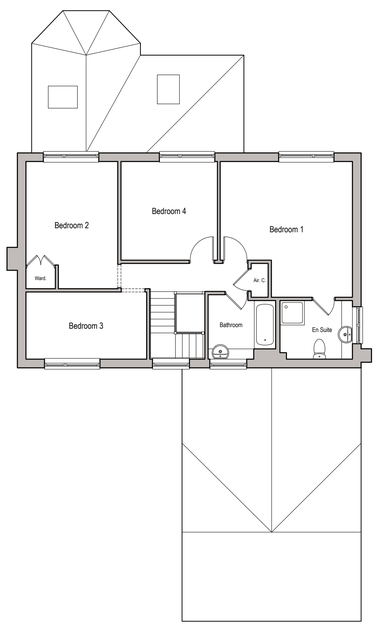

First Floor Plan - As Existing

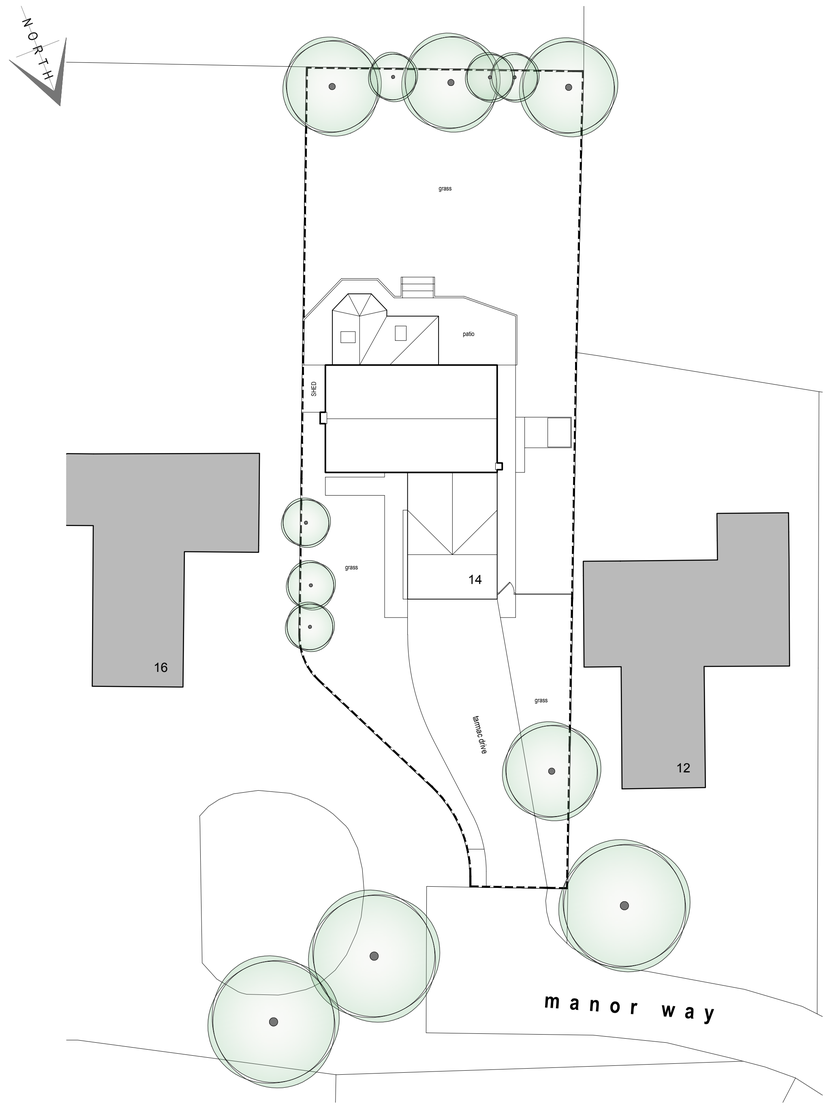

Site Plan - As Existing

0 2 4 6 8 10m
scale - 1:200



© Crown copyright and database rights 2024 OS 100041041

Location Plan

P R O J E C T :

Proposed Alteration and Extension to 14 Manor Way, Hail Weston
for Mr M Giles and Ms R Carter

D R A W I N G T I T L E :

PLANNING SUBMISSION
As Existing Site Plan, Floor Plans and Elevations

D A T E :

Oct 24

S C A L E :

Var @ A1

S H E E T :

PC-190-P01

R E V :

-

RHOCHI ARCHITECTURE & DESIGN LTD
WWW.RHOCHI.CO.UK 01354 742703