Existing

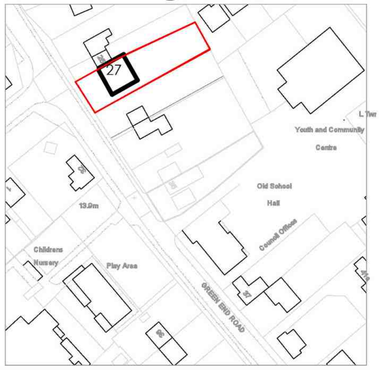

LOCATION PLAN 1:1250

0 10 20 30 40 50 metres

NORTH

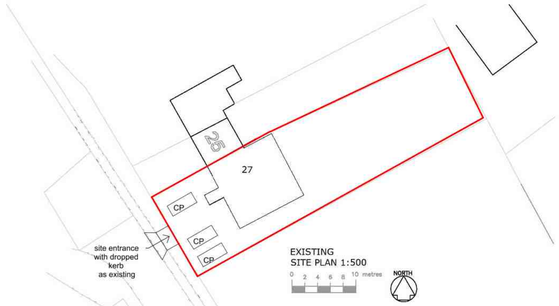

EXISTING
SITE PLAN 1:500

0 2 4 6 8 10 metres

NORTH

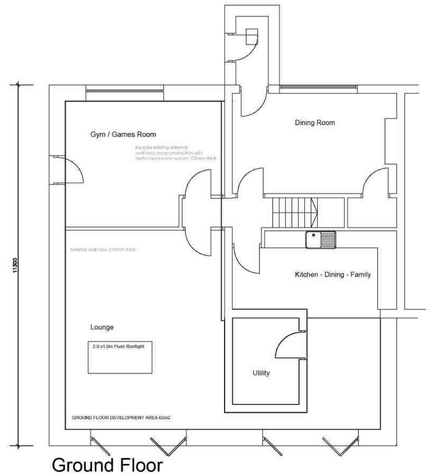

Ground Floor
1:100

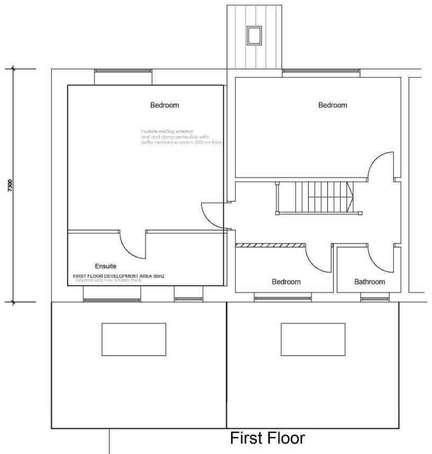

First Floor

Notes



Front Elevation1:100

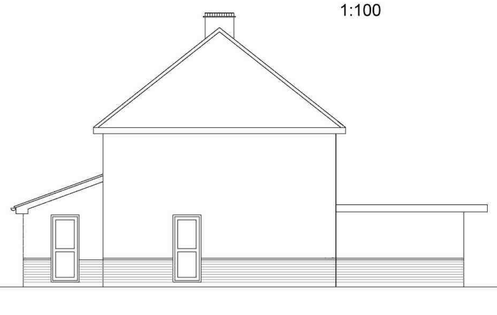

Side Elevation1:100



Rear Elevation1:100

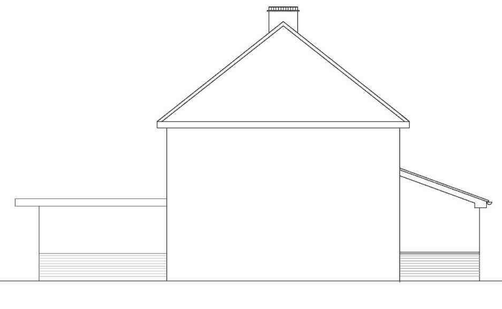

Side Elevation1:100

Proposed

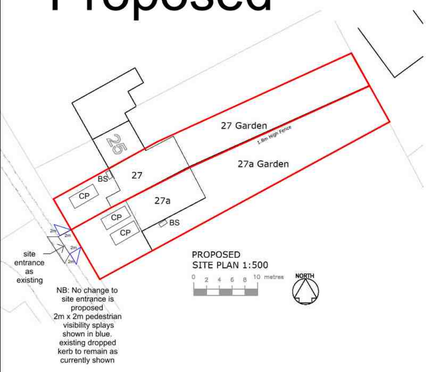

PROPOSED
SITE PLAN 1:500

0 2 4 6 8 10 metres

NORTH

NB: No change to site entrance is proposed
2m x 2m pedestrian visibility splays shown in blue
existing dropped kerb to remain as currently shown

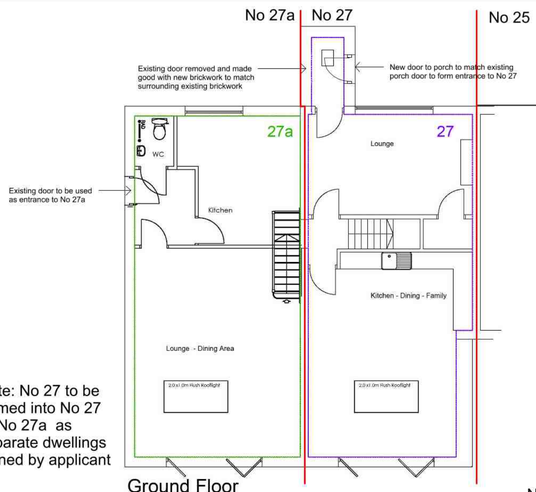

Note: No 27 to be formed into No 27 & No 27a as separate dwellings owned by applicant

Ground Floor
1:100

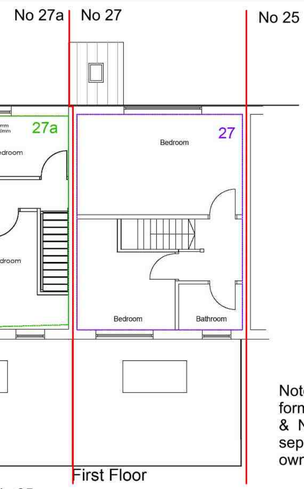

First Floor

Note: No 27 to be formed into No 27 & No 27a as separate dwellings owned by applicant

1:100

0 1 2 3 4 5 meters

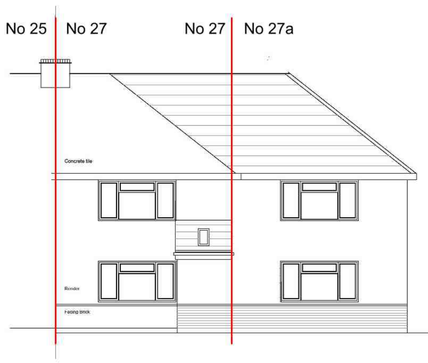

Front Elevation1:100

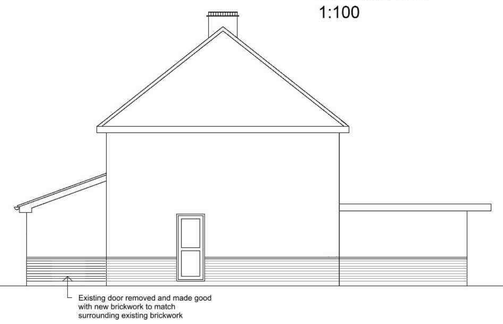

Side Elevation1:100



Rear Elevation1:100

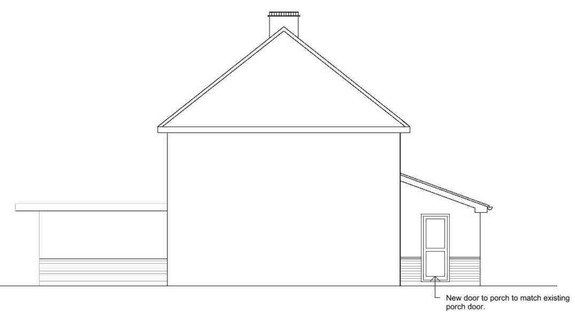

Side Elevation1:100

Rev	Date	Description	Drwn	Chkd

FOR PLANNING SUBMISSION
NOT FOR CONSTRUCTION

Project
27-27a Green End, Sawtry
Proposed Amendments

Drawing
Existing and Proposed General Arrangement

Drawing Number		Revision		
001 27				
Scale(s)	First Issued	Size	Drwn	Chkd
As shown	04/02/25	A1	-	-

Status
PLANNING