HPS		OPERATIONAL SERVICES PLANNING DIV.	T
PPM			ACK
DC		09 JUL 2002	REPLY
ECM			
OM		RECEIVED	OFF

Drawing Four (P)

cing bricks
to match
kwork.

e existing
atching



n w (rear) elevation

AMENDED

Scale Reference

1:1	50mm
1:100	5M
1:20	1000mm
1:200	10M
1:5	250mm
1:50	2.5M
1:250	60M
1:500	120M

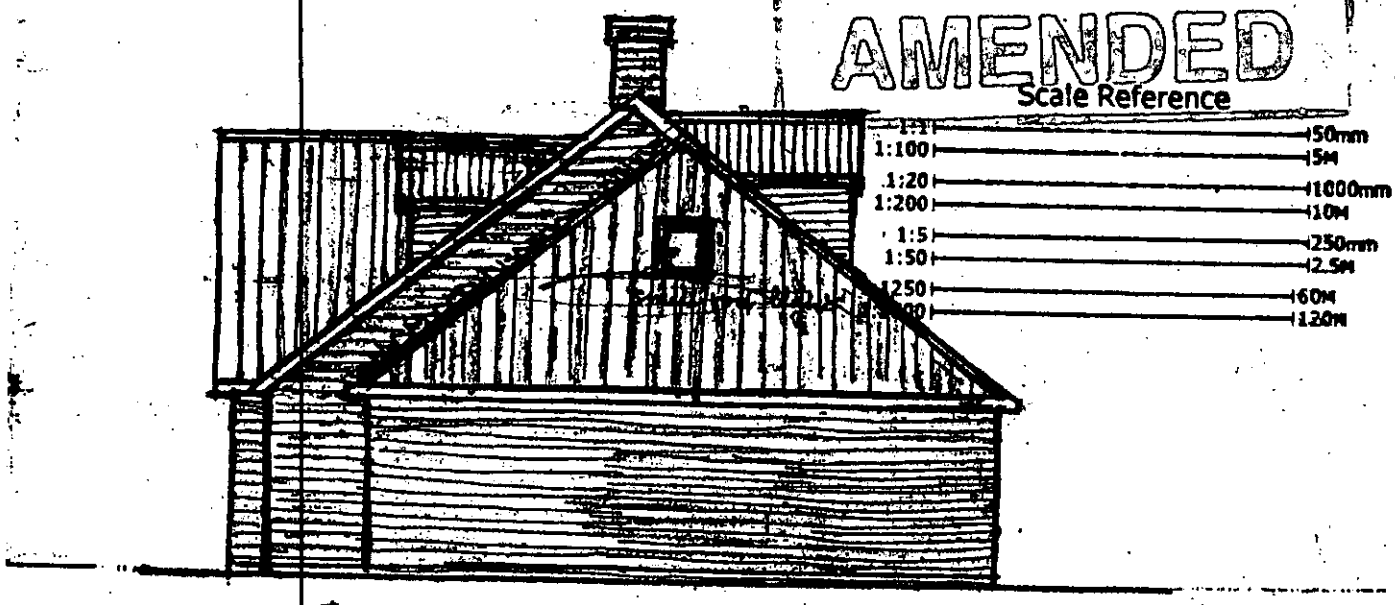

n e elevation

e Fen Drove Colne - Elevations

Drawing One (P)

H00019/02

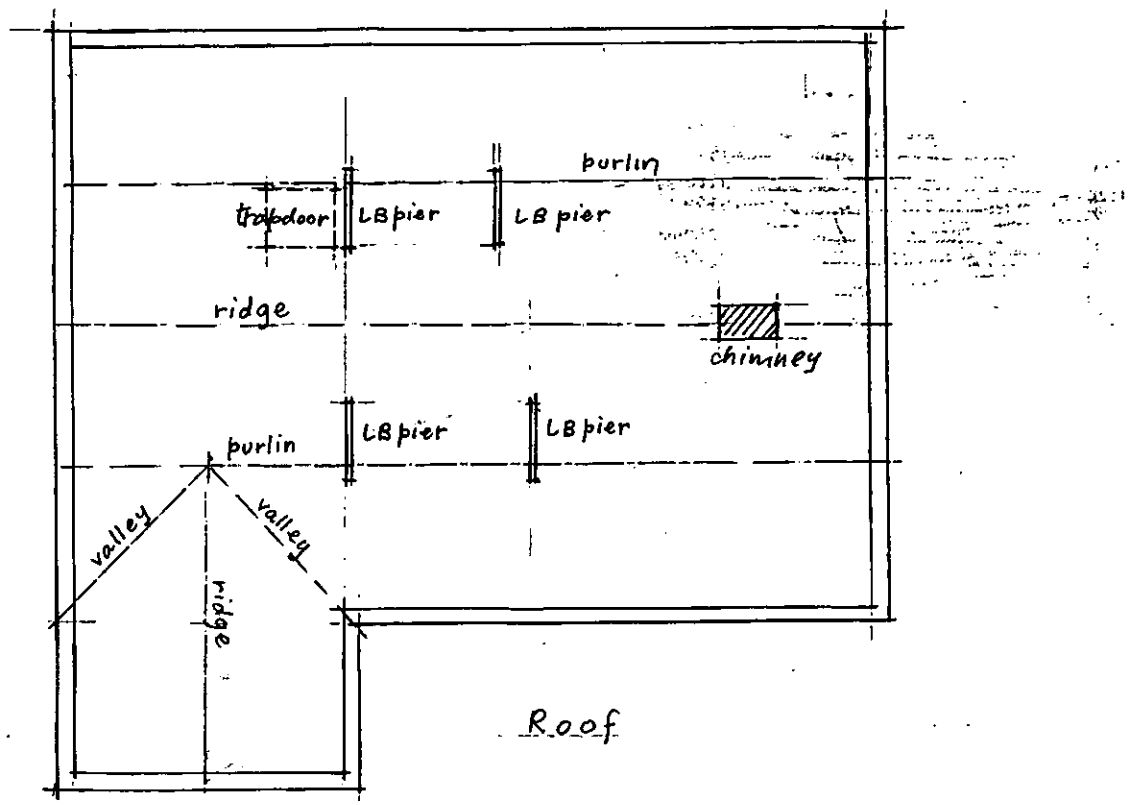

Roof

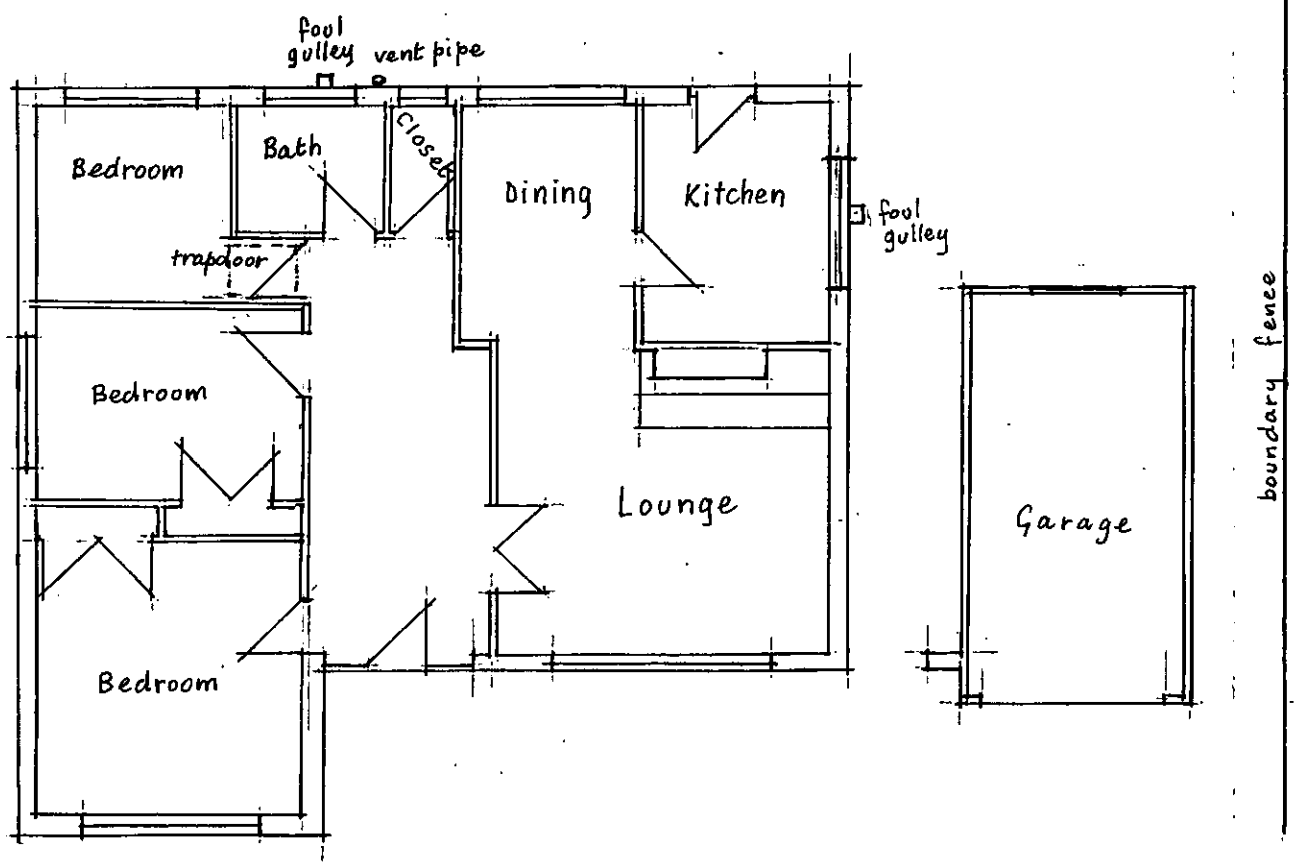

Plan 1:100

Scale Reference

1:1	50mm
1:100	5M
1:20	1000mm
1:200	10M
1:5	250mm
1:50	2.5M
1:1250	60M
1:2500	120M

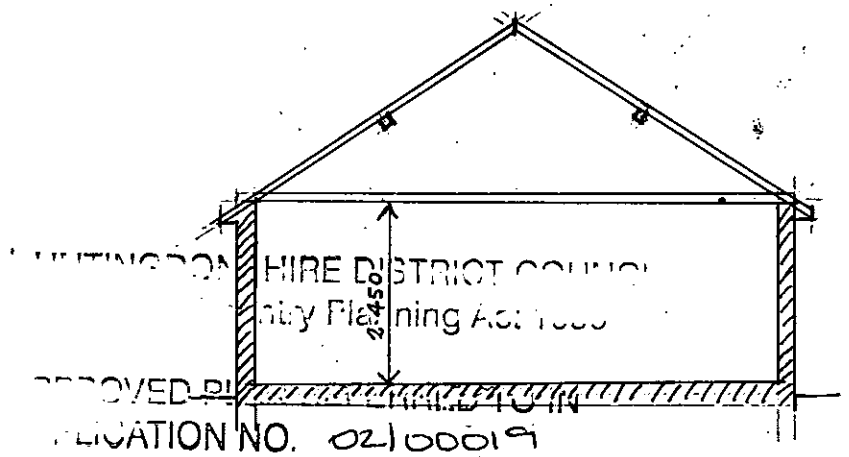

Section

HUNTINGDONSHIRE DISTRICT COUNCIL
Town & Country Planning Act 1990
APPROVED PLANS ATTACHED TO
APPLICATION NO. 0210019
DATED 12/2/02

SIGNED

HPS	OPERATIONAL SERVICES DIVISION		TL
PPM	02 JAN 2002		ACK
DO			REFLY
	VED		OFF

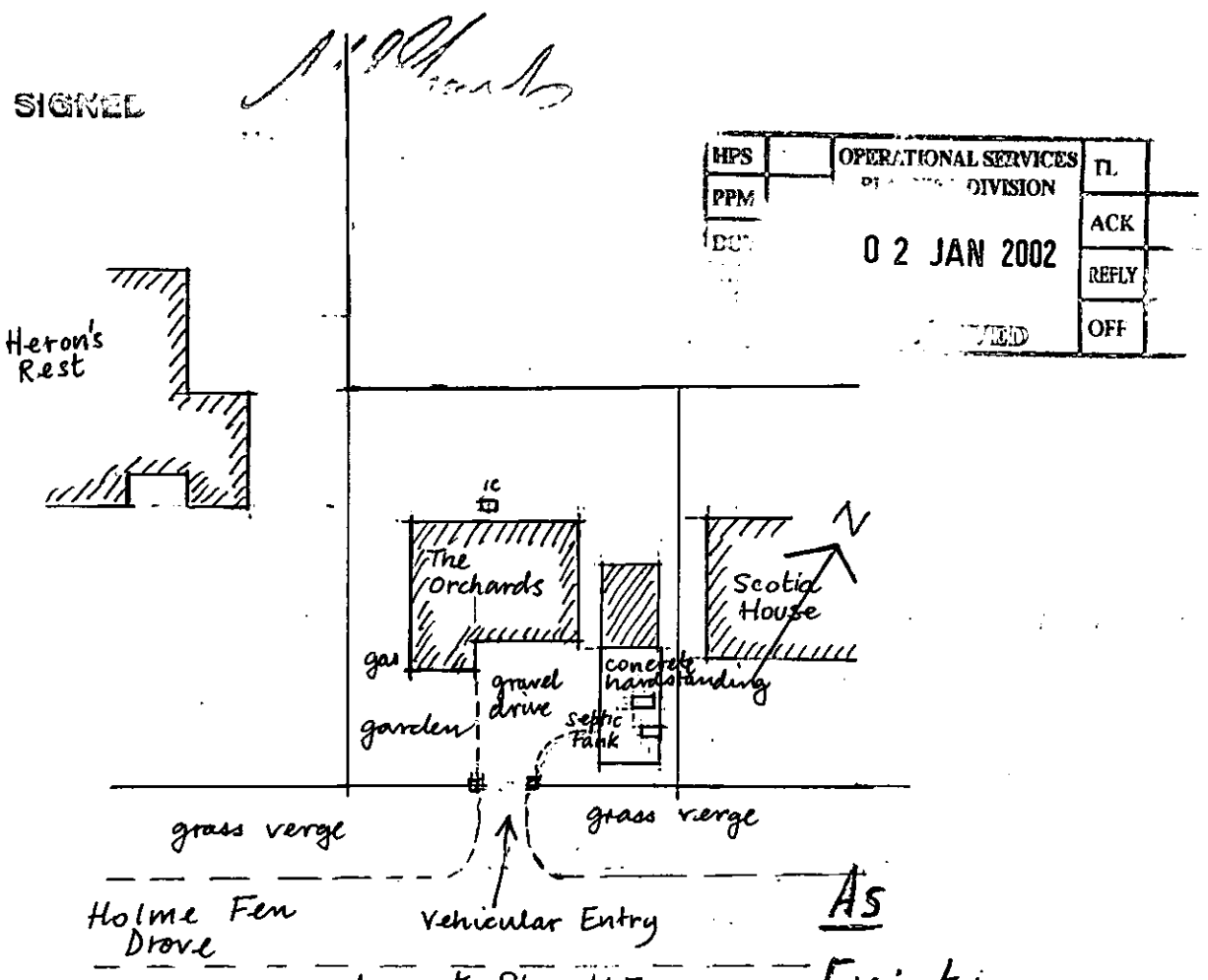

Layout Plan 1:500

As Existing

The Orchards Holme Fen Drove Colne

12/01

Scale Reference

1:1 — 50mm
1:100 — 5M
1:20 — 1000mm
1:200 — 10M
1:5 — 250mm
1:50 — 2.5M
1:1250 — 60M
1:2500 — 120M

Drawing Two (P)

H00019/02

APPROVED PLAN REFERRED TO IN
APPLICATION NO. 02\00019
DATED 12/2/02.

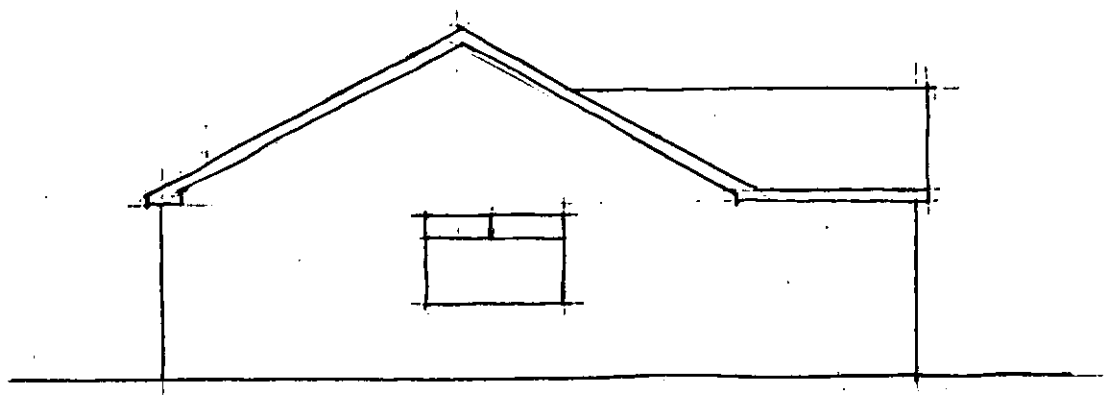

sw elevation

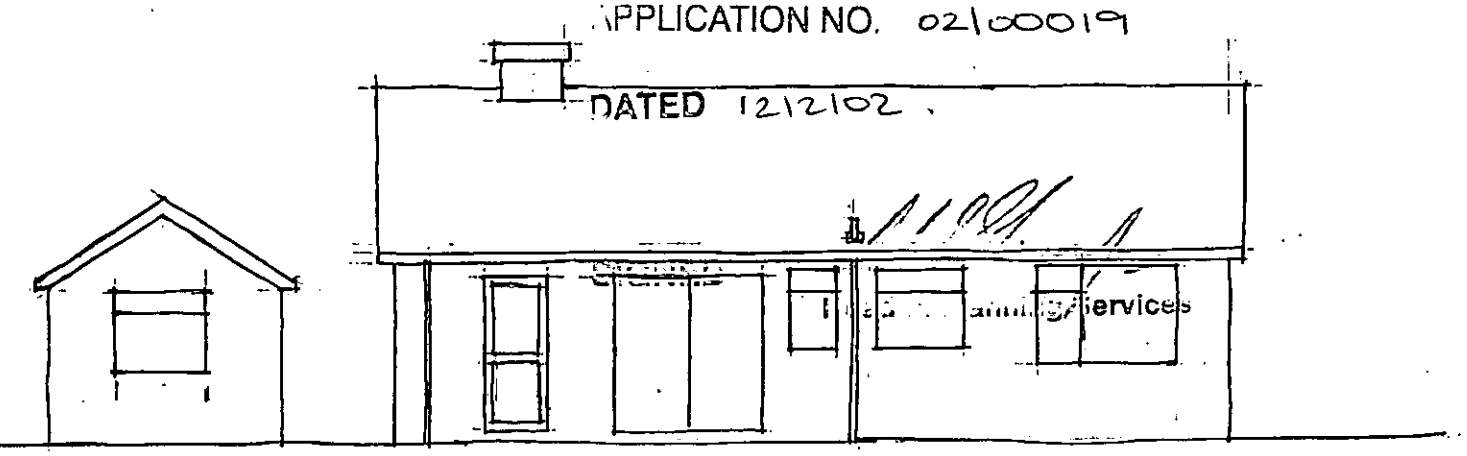

nw (rear) elevation

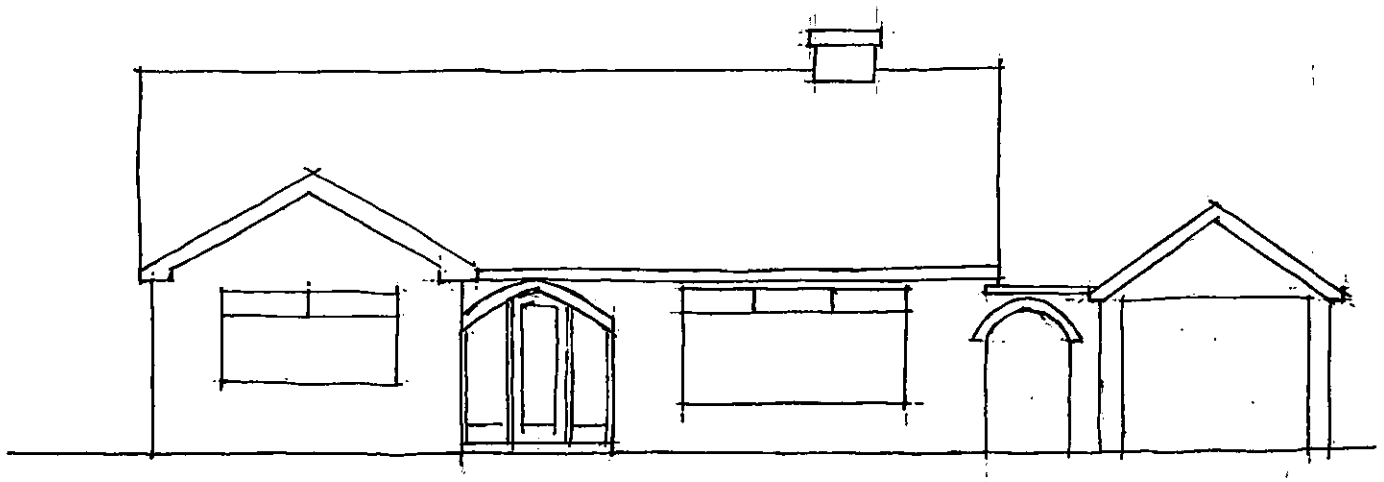

se (front) elevation 1:100

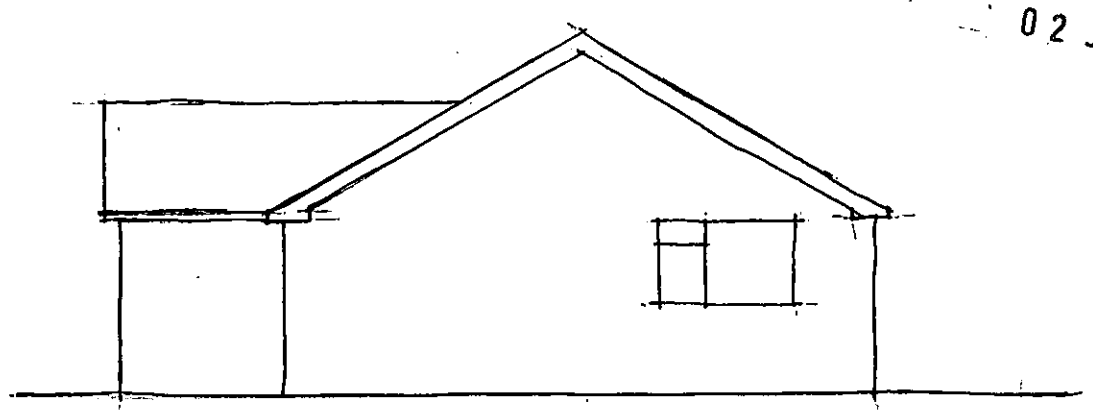

ne elevation

OPERATIONAL SERVICES
DEVELOPMENT CONTROL DIVISION
02 JAN 2002
TI
ACK
REPLY
OFF

The Orchards Holme Fen Drove Colne

As Existing

12/01

Scale Reference

1:1 — 50mm
1:100 — 5M
1:20 — 1000mm
1:200 — 10M
1:5 — 250mm
1:50 — 2.5M
1:1250 — 60M
1:2500 — 120M

Drawing Four (P)

H00019/02

Notes:

New brickwork in facing bricks bond and jointing to match the existing brickwork.

Roof coverings - use existing tiles and supply matching tiles as required.



s w elevation



n w (rear) elevation

COUNCIL
Country Planning Act 1990
APPROVED PLAN REFERRED TO IN
APPLICATION NO. 02/00019
DATED 12/2/02



s e (front) elevation 1:100

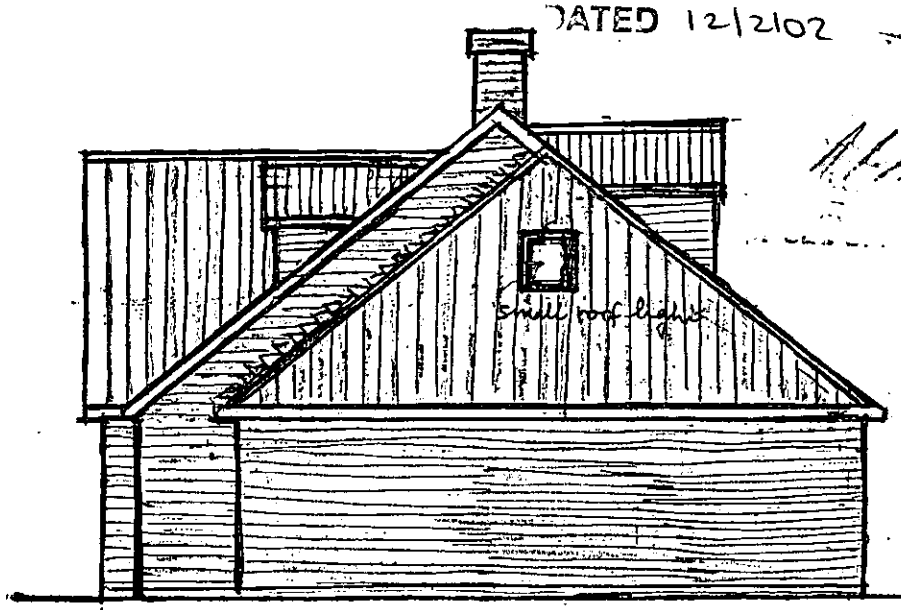
figure_built-in of light

n e elevation

OPERATIONAL SERVICES
DEVELOPMENT DIVISION
02 JAN 2002
Services
RECEIVED
ACK
REPLY
OFF

Proposed Development The Orchards Holme Fen Drove Colne - Elevations

12/01

NB Shaded areas indicate sloping ceilings

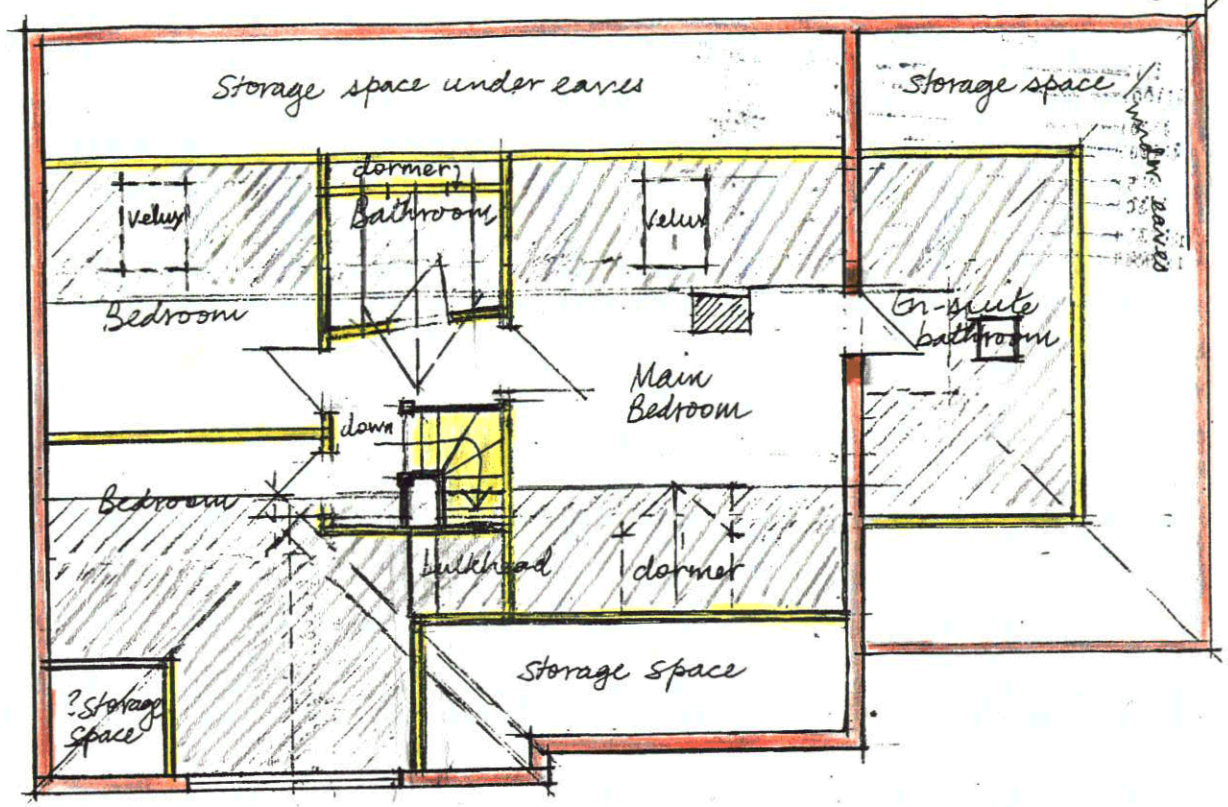

first floor plan

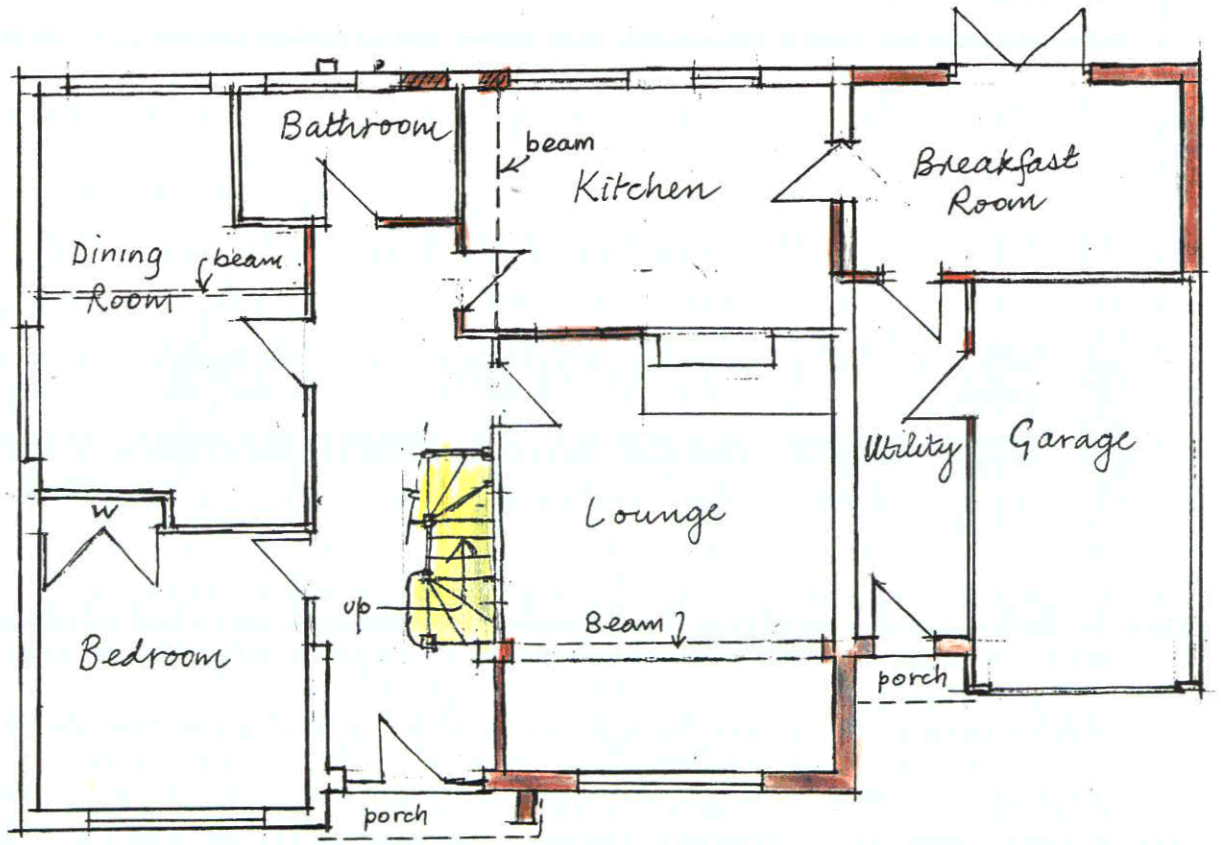

ground floor plan 1:100

Boundary Fence

Scale Reference

1:1	150mm
1:100	1M
1:20	200mm
1:200	10M
1:5	250mm
1:50	2.5M
1:250	60M
1:2500	120M

Drawing Three (P)

H00019/02

New ridge 1·2 m higher than existing ridge

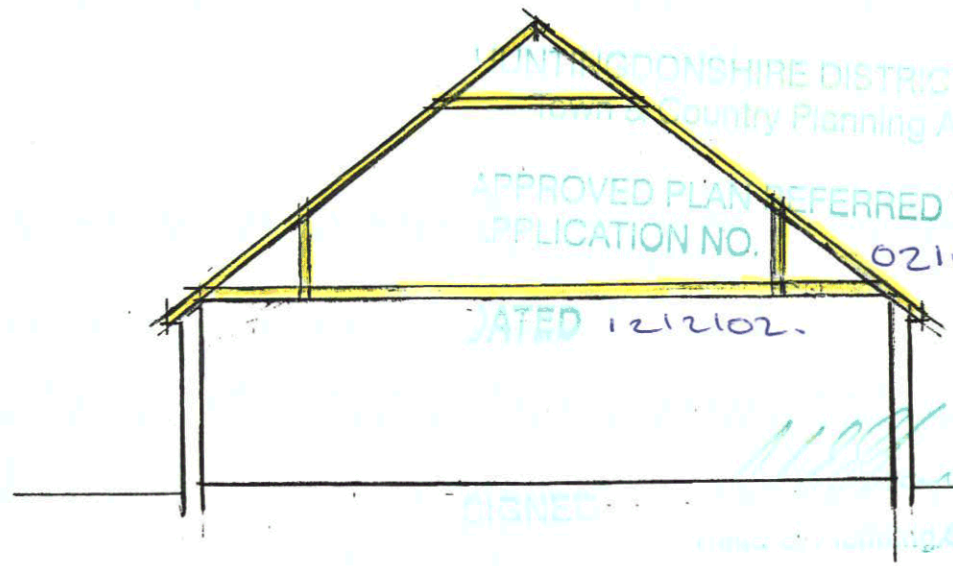

HUNTINGDONSHIRE DISTRICT COUNCIL
Town & Country Planning Act 1990
APPROVED PLANS REFERRED TO IN APPLICATION NO. 02100019.
DATED 12/12/02.
SIGNED
Head of Planning Services

section

02 JAN 2002
FL
ACK
REPLY
OFF

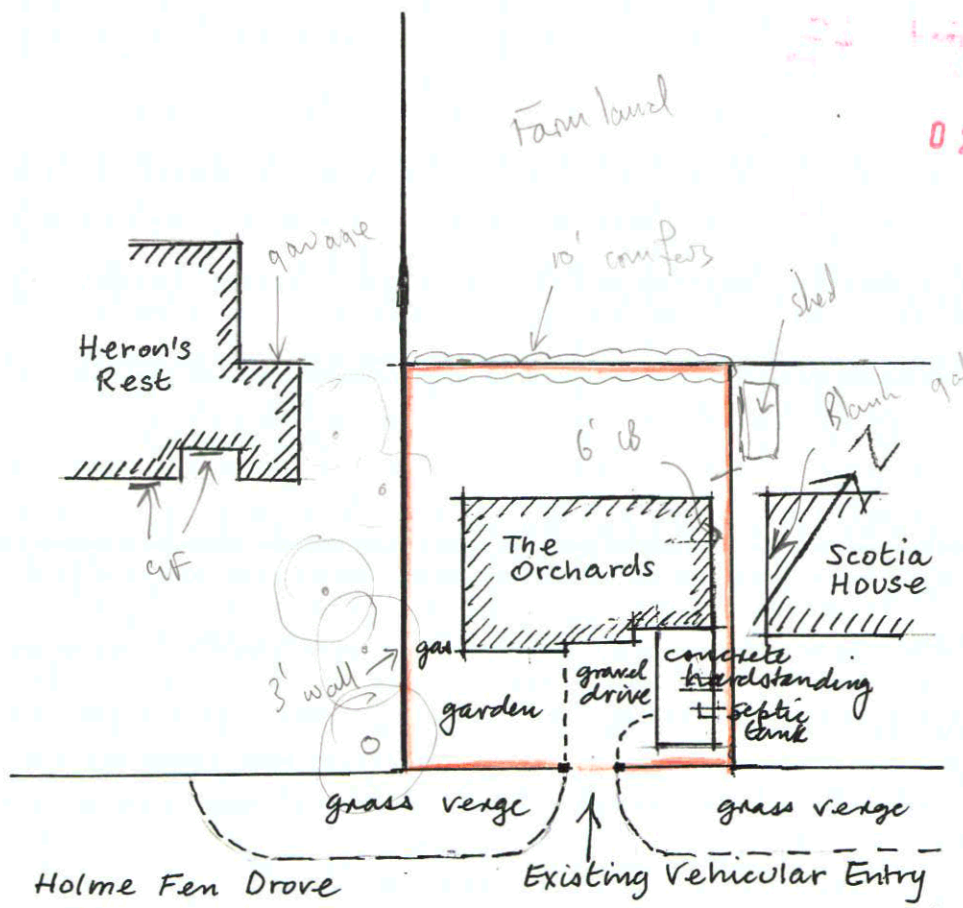

Layout Plan 1:500

Proposed Development The Orchards Holme Fen Drove Colne

12/01

DRAWING FIVE (P)
SITE PLAN

H00019/02

HUNTINGDONSHIRE DISTRICT COUNCIL
Town & Country Planning Act 1990

APPROVED PLAN REFERRED TO IN
APPLICATION NO. 02100019

DATED 12/2102.

SIGNED ..... Planning Services

Scale Reference

1:1 — 150mm
1:100 — 1.5M
1:20 — 1000mm
1:200 — 10M
1:50 — 250mm
1:500 — 2.5M
1:1250 — 60M
1:2500 — 120M

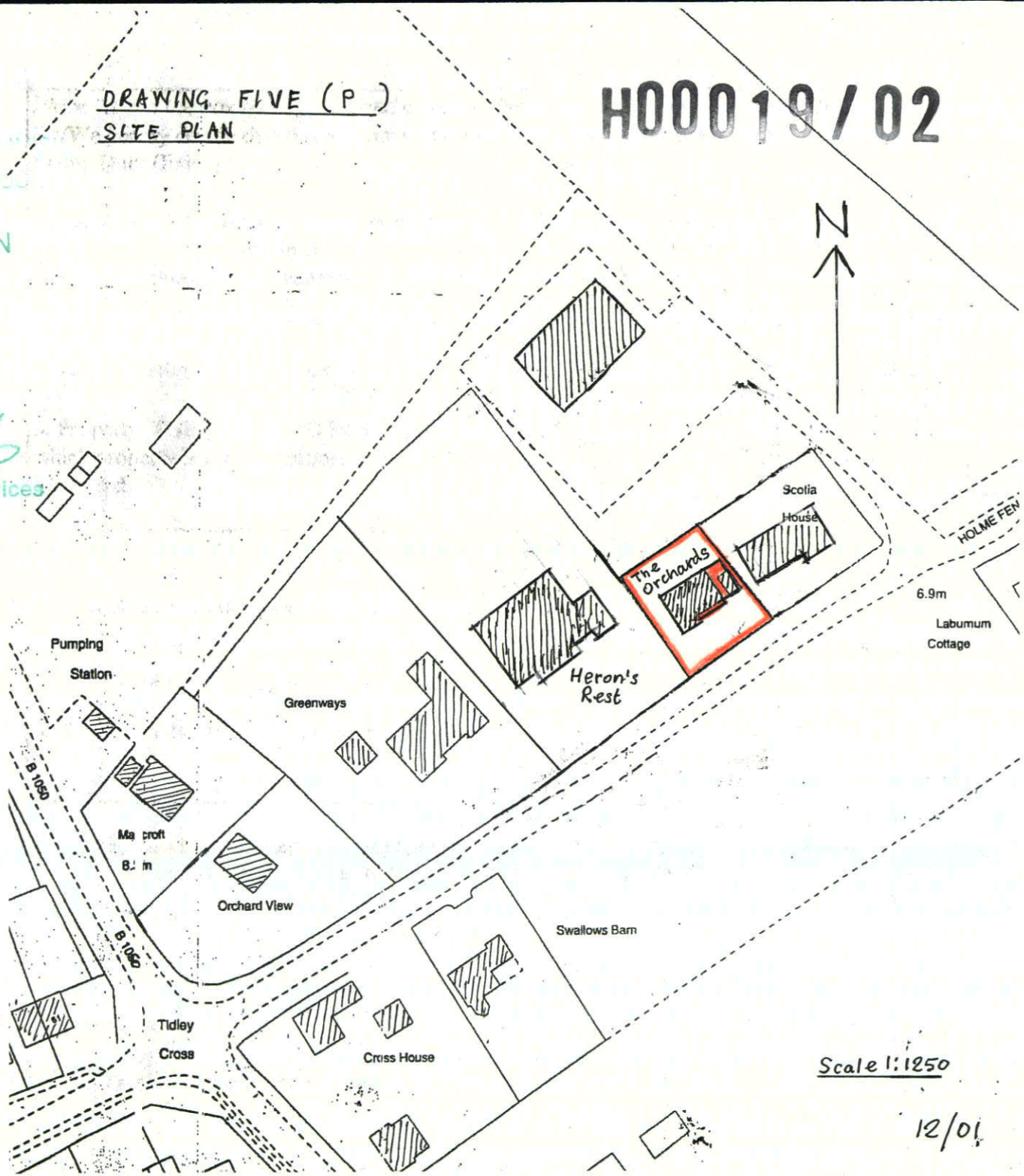

Scale 1:1250

12/01

02 JAN 2002
OFF
REPLY
ACK

0200019FUL _ Fileroom\0200019FUL\PICTURE_2.JPG _ 28/01/02



Old File Name - DCP_1916.JPG

0200019FUL _ Fileroom\0200019FUL\PICTURE_1.JPG _ 28/01/02



Old File Name - DCP_1915.JPG