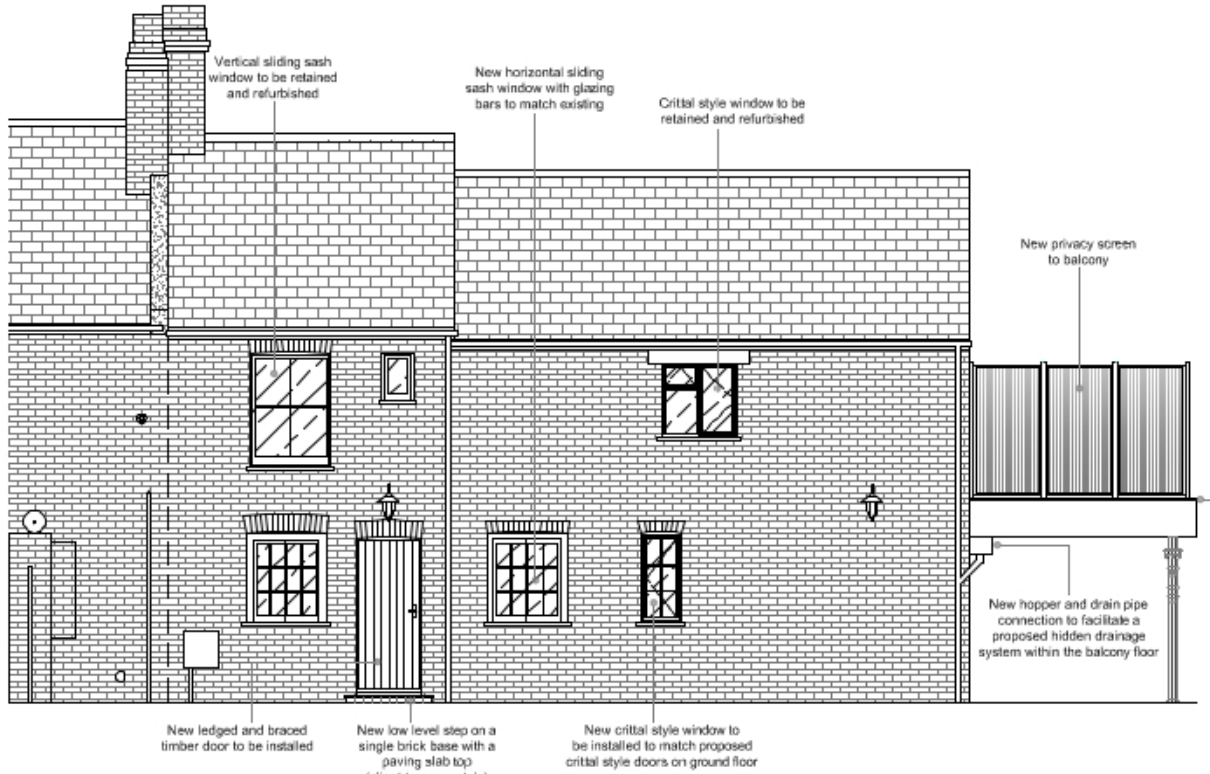

Elevation 1 (North)
Scale - 1:100 @ A3

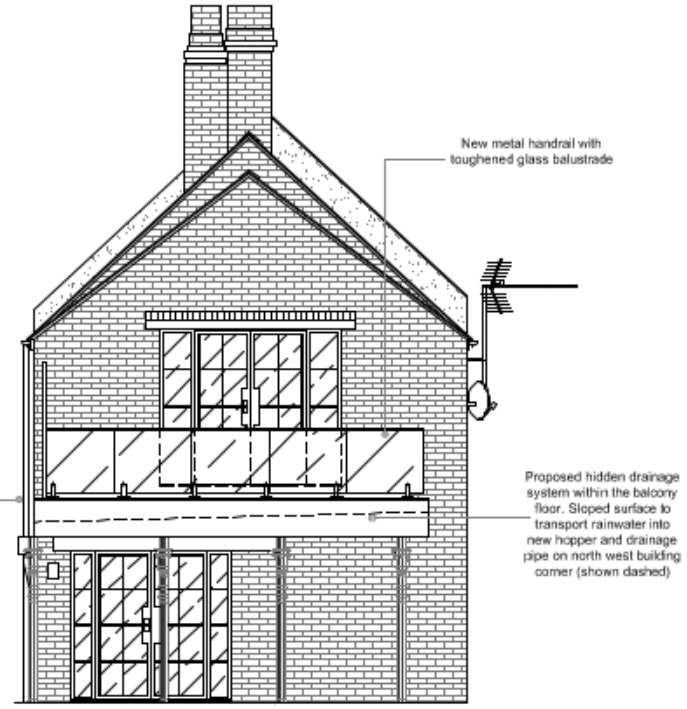

Elevation 2 (West)
Scale - 1:100 @ A3

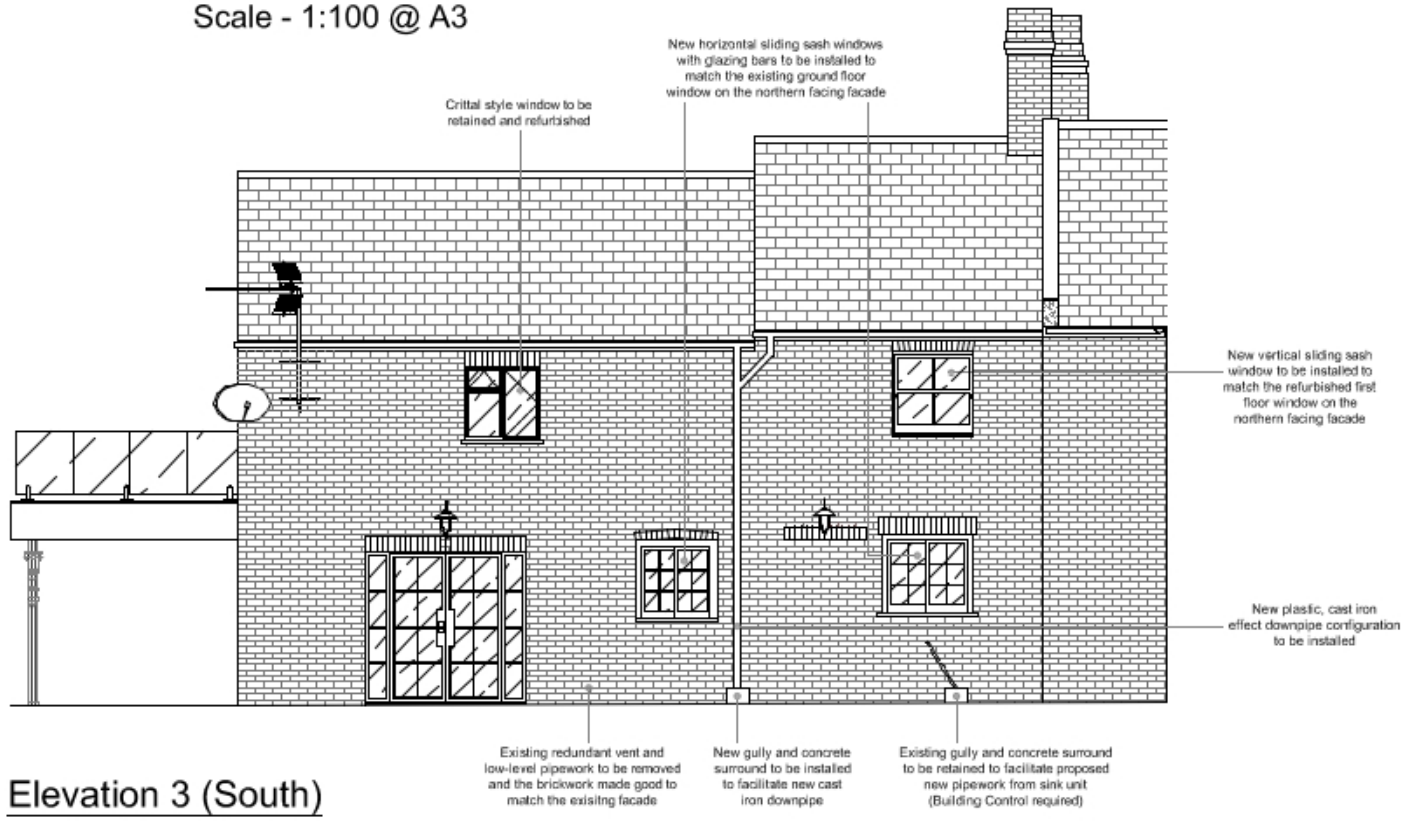

Elevation 3 (South)
Scale - 1:100 @ A3

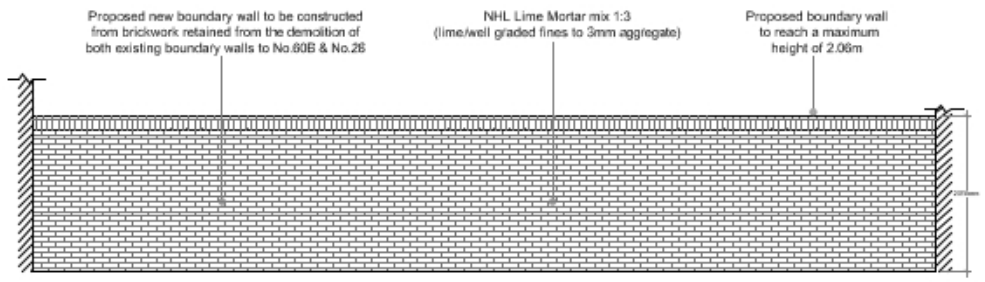

Elevation 4 (Boundary wall to No.28)
Scale - 1:100 @ A3

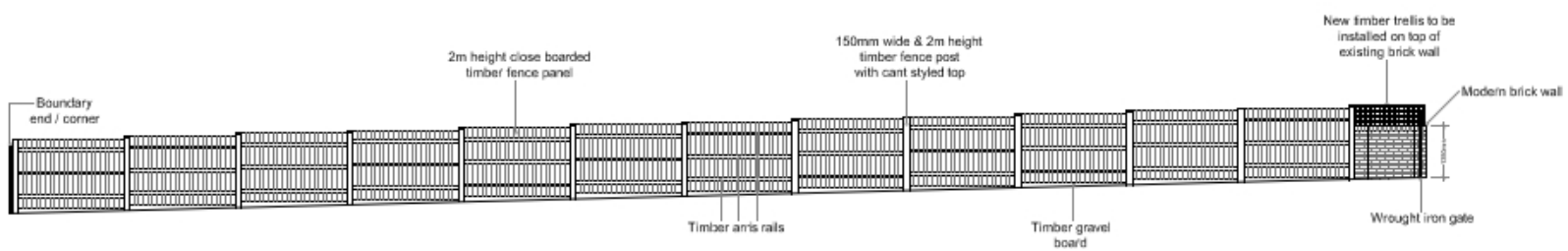

Elevation 5 (Boundary wall to No.60)
Scale - 1:200 @ A3

Scale in Metres @ 1:100

0 1 2 3 4 5

Notes

The Contractor is to check and verify all building and site dimensions, levels and sewer invert levels at connection points before work starts.

This drawing must be read with and checked against all other standard specifications and any structural or other specialist drawings provided.

The Contractor is to comply in all respects with the current Building Regulations whether or not specifically stated on these drawings.

This drawing is not intended to show details of foundation or ground conditions. Each area of ground relied upon to support the structure depicted must be investigated by the Contractor and suitable methods of foundation must be provided.

© This drawing remains the copyright of The JTS Partnership LLP.

REVISIONS

REV	DATE	BY	DESCRIPTION
01	19/2/24	AE	Drawing amended as per clients request
02	28/2/24	AE	Drawing amended as per clients request

THE JTS PARTNERSHIP
Chartered Valuation Surveyors • Town Planning Consultants
Number One, The Drive, Great Warley, Brentwood, Essex CM13 3DJ
Tel: (01277) 224664 Fax: (01277) 215487
Email: service@jtspartnership.co.uk
Trading as a Limited Liability Partnership Registered in England & Wales. Registration No. [illegible]

Site
Clarence House, 58 Great Whyte,Ramsey, Huntingdon, Cambridgeshire, PE26 1HU

Client
Mr & Mrs Gilbert

Drawing Title
Proposed Elevations

Drawn by	Checked by	Purpose of Issue
AE	JWG	Planning

Date	Scale
February 2024	Varies @A3

Job Number	Drawing Number	Revision
9573	203	02