Architectural Detail Elevations - Sheet 1 of 2

Scale: 1:100

Disclaimer: This document and its design content is copyright protected ©. It shall be read in conjunction with all other associated project information including models, specifications, schedules and related consultants documents. Do not scale from documents. All scales noted correct at original paper size. All dimensions to be checked on site. Immediately report any discrepancies, errors or omissions on this document to the originator, if in doubt ask.

Source File:
23015 Working Housetypes.pln

Rev	Date	Drawn	Note



Front Elevation
Scale 1:100

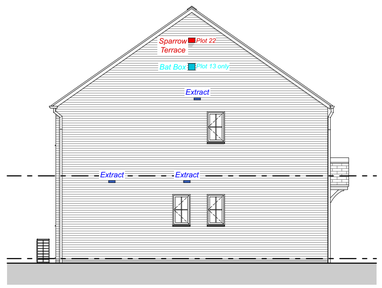

Side Elevation [Left]
Scale 1:100



Rear Elevation
Scale 1:100

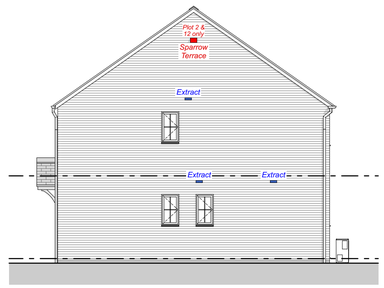

Side Elevation [Right]
Scale 1:100

Housetype AA

Plots: 02-03, 12-13 & 21-22



Front Elevation
Scale 1:100

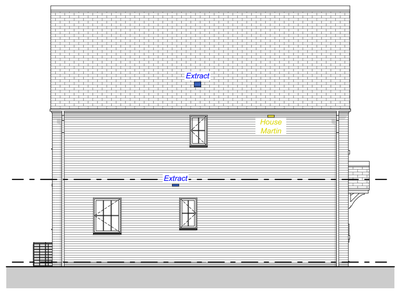

Side Elevation [Left]
Scale 1:100



Rear Elevation
Scale 1:100

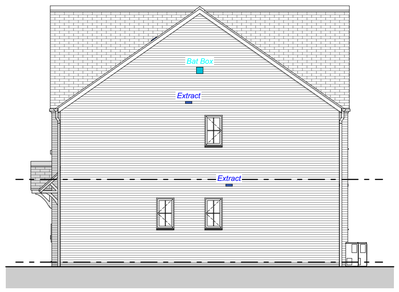

Side Elevation [Right]
Scale 1:100

Housetype CBB

Plots: 16-18



Front Elevation
Scale 1:100

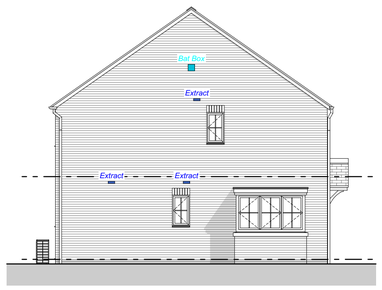

Side Elevation [Left]
Scale 1:100



Rear Elevation
Scale 1:100

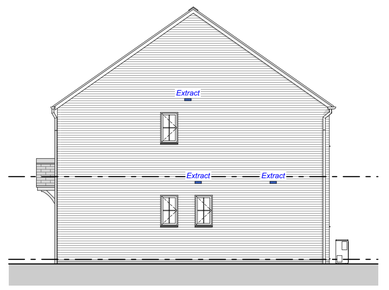

Side Elevation [Right]
Scale 1:100

Housetype AA+

Plots: 08-09



Front Elevation
Scale 1:100

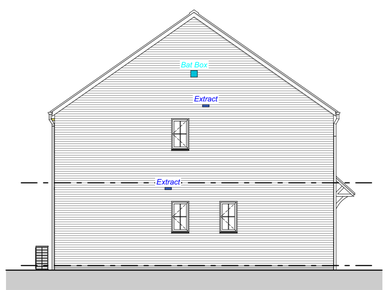

Side Elevation [Left]
Scale 1:100



Rear Elevation
Scale 1:100

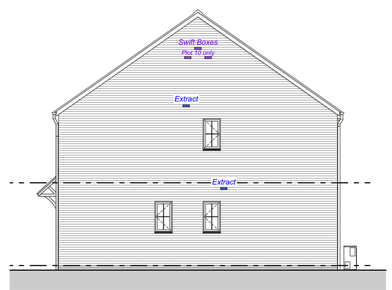

Side Elevation [Right]
Scale 1:100

Housetype BB

Plots: 04-05, 06-07 & 10-11

Scale 1:100

0 1m 2m 3m 4m 5m

burmor construction

JGA James Garner Architecture

e: hello@jg-a.co.uk t: 01858 437449

Client
Burmor Construction / Stonewater

Project Title
Proposed Residential Development at Ramsey Road, Warboys

Drawing Title
Architectural Detail Elevations - Sheet 1 of 2

Drawing Status
Planning

Scale(s):	Original Paper Size:
1:100	A1
Drawn:	**Date:**
JKG	30.05.25
Project Number:	**Drawing Number:**	**Revision:**
23015	0410	P01