

GROUND FLOOR PLAN (1:100)

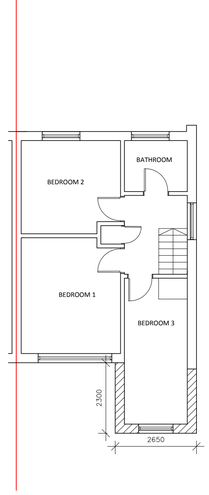

FIRST FLOOR PLAN (1:100)

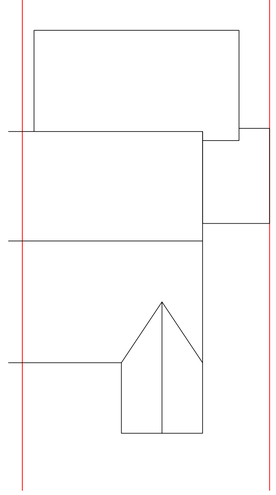

ROOF PLAN (1:100)

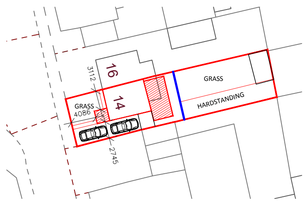

BLOCK PLAN (1:500)



SITE LOCATION (1:1250)

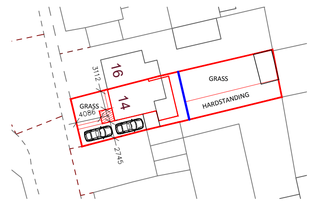

BLOCK PLAN (1:500)



FRONT ELEVATION (1:100)

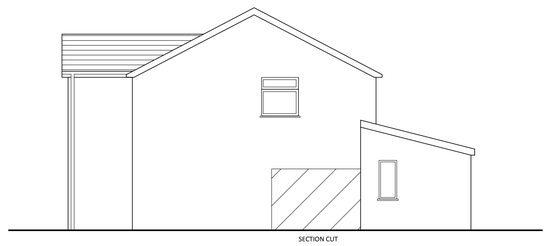

SIDE ELEVATION (1:100)



REAR ELEVATION (1:100)

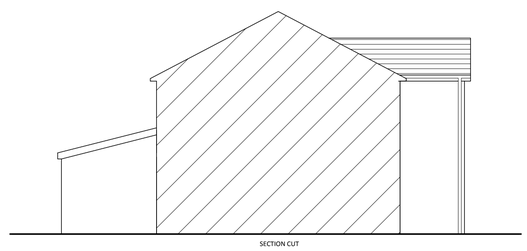

SIDE ELEVATION (1:100)

APPROVED PLANNING DRAWNGS

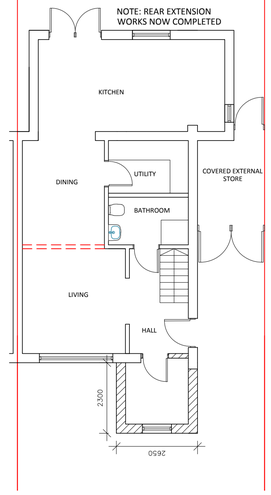

GROUND FLOOR PLAN (1:100)

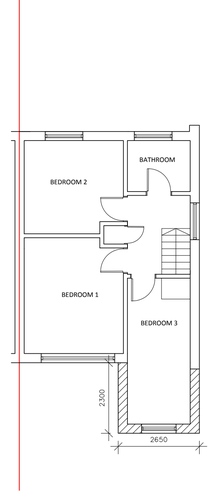

FIRST FLOOR PLAN (1:100)

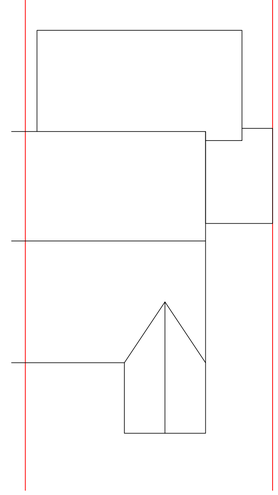

ROOF PLAN (1:100)



FRONT ELEVATION (1:100)

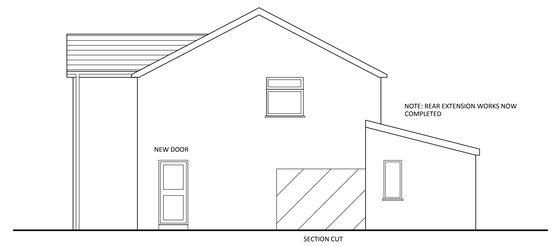

SIDE ELEVATION (1:100)



REAR ELEVATION (1:100)

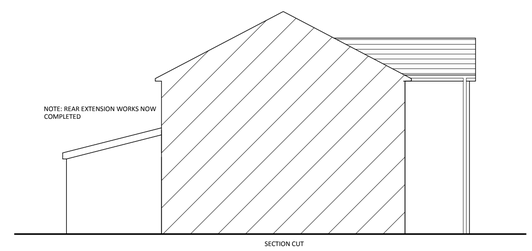

SIDE ELEVATION (1:100)

PROPOSED DRAWINGS

NOTES
This drawing and associated notes re to indicate intent and are for the purpose of a feasibility study only. All information is subject to a detailed dimensional check. All stated dimensions to be verified on site and the Architect notified of any discrepancies.

SCALE BAR 1:100 @ A1 (0 1 2 3 4 5) | 1:500 @ A1 (0 5 10 15 20 25) | 1:1250 @ A1 (0 12.5 25 37.5 50 62.5)

WORKSTAGE: Planning

SITE ADDRESS: 14 Manor Road Stilton PE7 3XQ

DRAWING TITLE: Site Plans, Plans and Elevations

DRAWING NUMBER: 1071/P005 | REV: - | DATE: May. 2025

Studio Smale Ltd
07816397443| hello@studiosmale.com
www.studiosmale.com